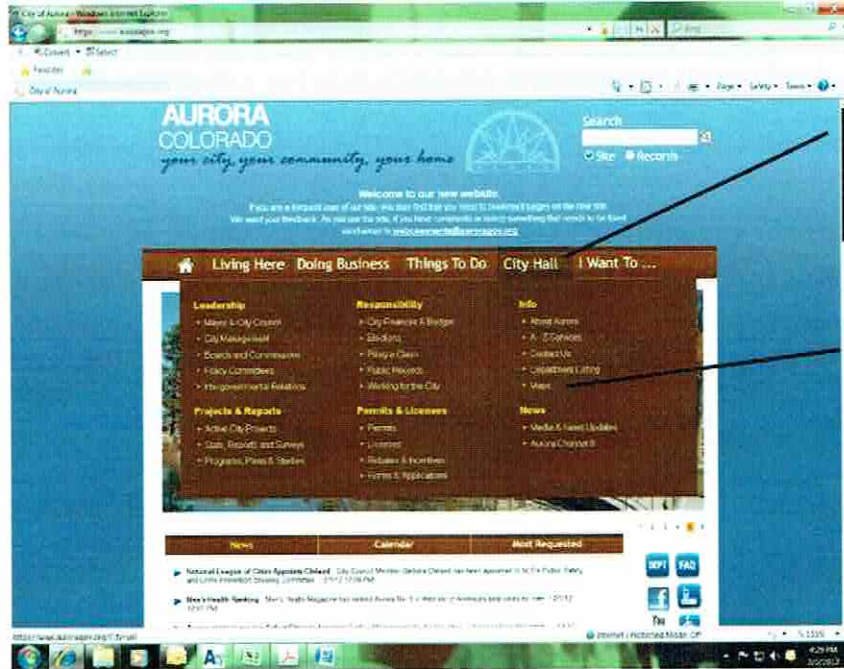


Getting to Engineering Records via the Internet

<https://www.auroragov.org/index.htm>

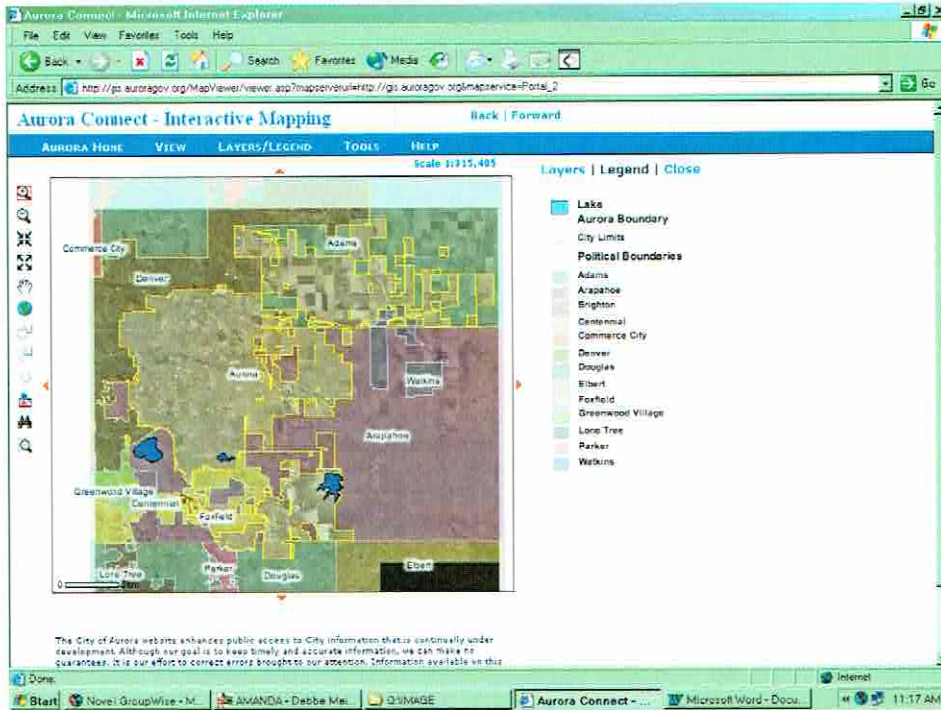
aka: City of Aurora home page



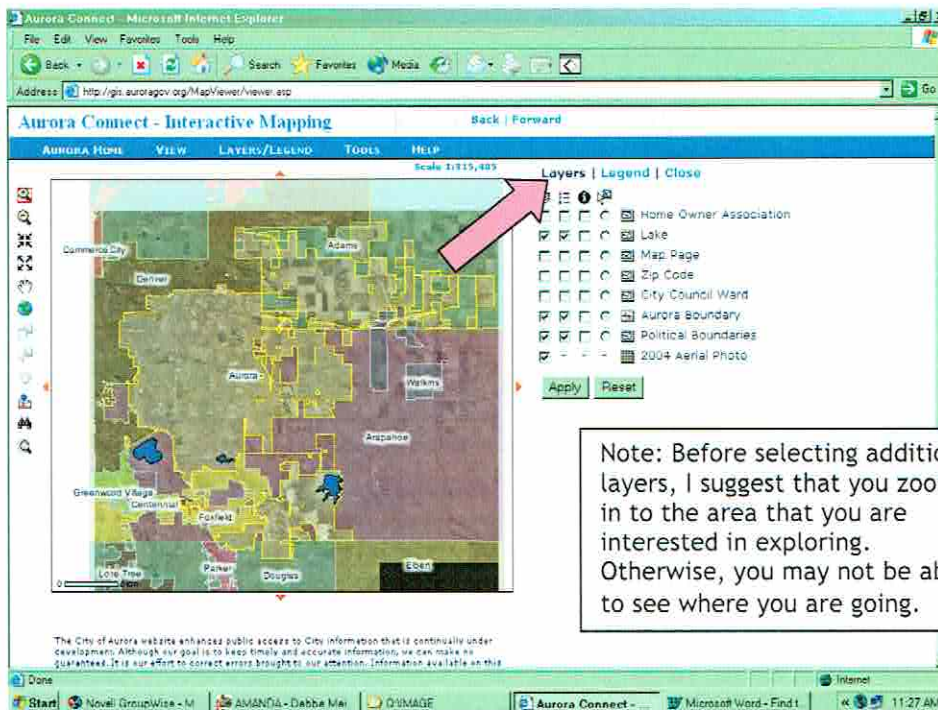
**** BOOKMARK THIS PAGE FOR FUTURE REFERENCE ****

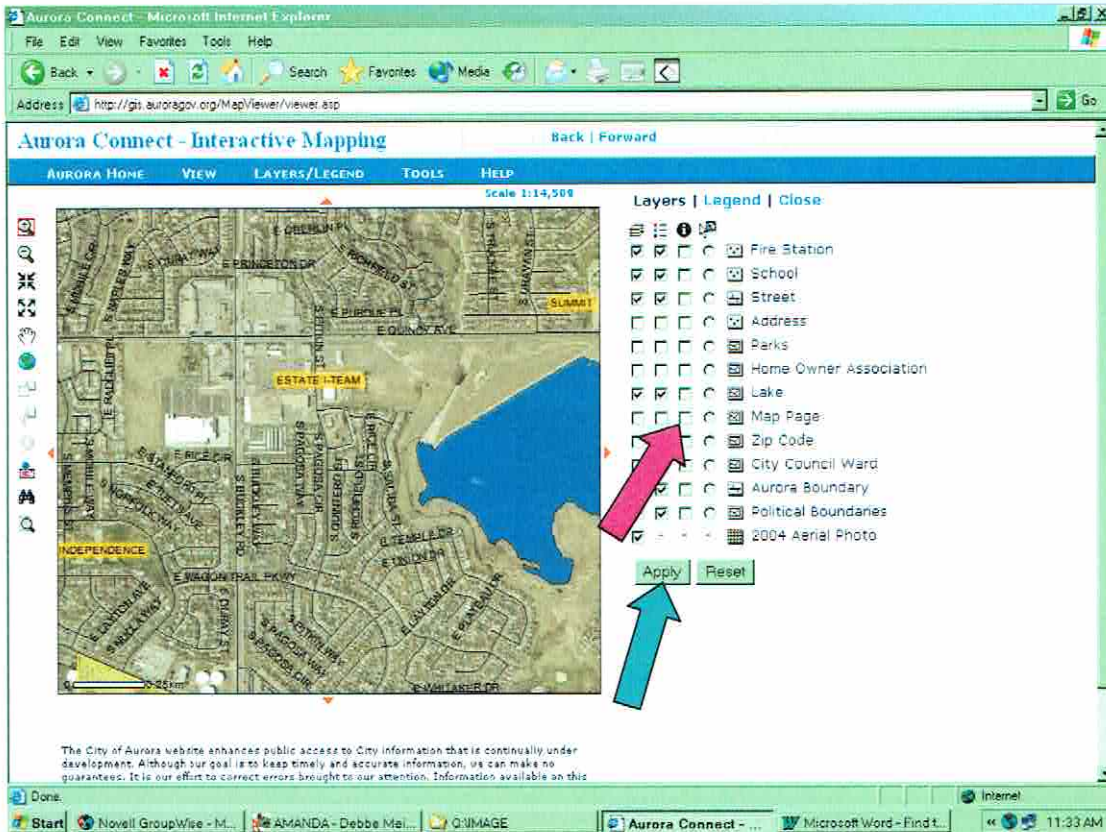
<https://www.auroragov.org/CityHall/Maps/index.htm>





Pick Layers from Layers/Legend heading

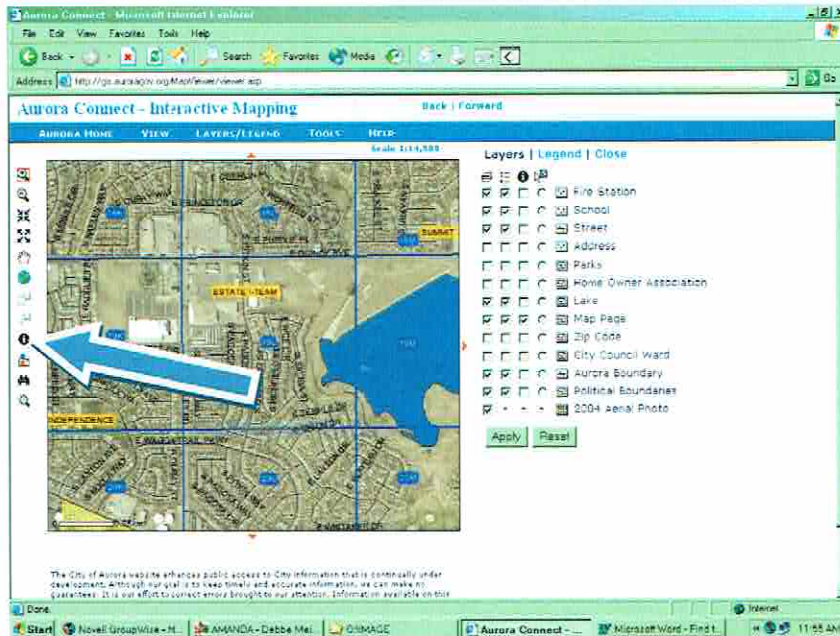




Pick the box in the info column for Map Page.

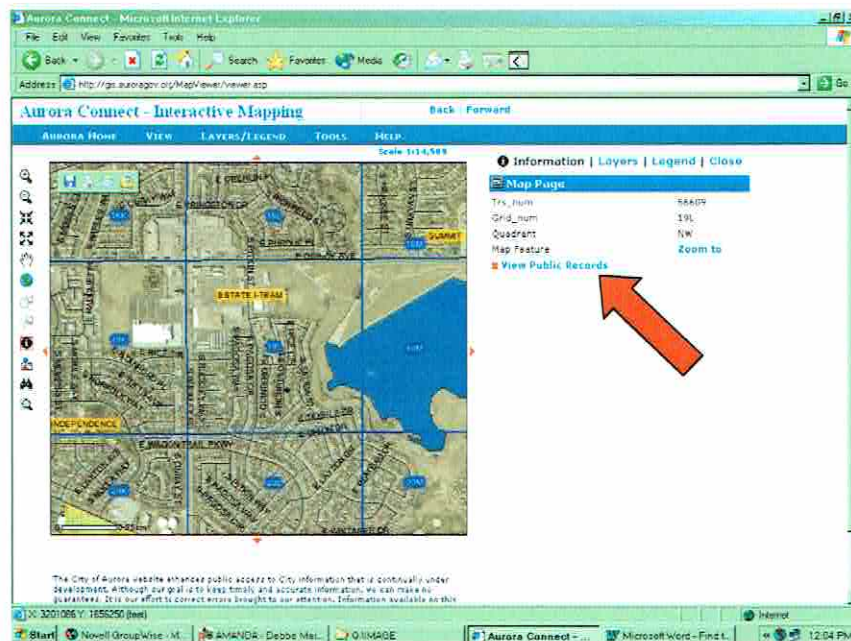
Then pick the Apply button.

This will give you access to the map page information as well as links to related plan/plot/spec information.



i By choosing the Info icon, you will have a pointer that lists information from the Map Page layer. Pick on the map in the vicinity of your inquiry.

The Map Page Information includes a link to public records.



All sorts of information...



Public Record Search Results For qtrsec 19l

Number of documents found: 65

Category: All...

ID	Title
Annexation Agreements	
386864	WITKINS BURNS ANNEXATION AGREEMENT Keywords: BELLEVUE AVE BUCKLEY RD DUNKIRK ST SUMMER VALLEY PRIDES CROSSING
Civil Plans	
116167	QUINCY / GRISWOLD WELL FIELDS (CP) 205034 Keywords: IMPROVEMENTS [UT, WA, ES]
104996	QUINCY RESERVOIR (CP) 202138 Keywords: SOUTH DIVERSION CHANNEL - PHASE I [WA]
116087	QUINCY RESERVOIR S DIVERSION CHANNEL WETLAND MITIGATION (CP) 205081 Keywords: [GR]
154261	VALLEY PLAZA #01 (CP) 990050 Keywords: TARGET [FD, UT, GR, ST, ES]
154327	VALLEY PLAZA #01 (CP) 990089 Keywords: L3 B1, PUBLIC SERVICE EMPLOYEES CREDIT UNION [GR, ES]
Civil Reports	
503404	QUINCY RESERVOIR (FD) 202138 Keywords: FINAL DRAINAGE REPORT 1
503405	QUINCY RESERVOIR (FD) 202138 Keywords: FINAL DRAINAGE REPORT 2
487040	QUINCY RESERVOIR (POND) 202138 Keywords: POND CERTIFICATION
471803	QUINCY RESERVOIR S DIVERSION CHANNEL WETLAND MITIGATION (LTR) 205081 Keywords: FINAL DRAINAGE LETTER

CIVIL & DRAINAGE PLANS

CIVIL & DRAINAGE REPORTS

Home | Return | Contact Us

Public Record Search Results For qtrsec 19l

Number of documents found: 65

Category: All...

ID	Title
Annexation Agreements (1)	
Civil Plans (5)	
Civil Reports (4)	
Fence Permits (2)	
General Easements (12)	
Map Books (6)	
Plot Plan (1)	
Quit Claim Deed (8)	
Sign Permits (6)	
Sign Plans (5)	
Site Plans (3)	
Subdivision Plats (9)	
Warranty Deed (3)	
116087	QUINCY RESERVOIR S DIVERSION CHANNEL WETLAND MITIGATION (CP) 205081 Keywords: [GR]

VARIOUS CATEGORIES OF DOCUMENTS