



# Capital Improvements Program Project: 09H-1

City of Aurora, Colorado  
Stormwater CMP Assessment

City of Aurora Proj. No. 1090  
Wilson & Company Proj. No. 13-600-431-00  
May 2014

Figure 5.7.A



Source: Esri, DigitalGlobe, GeoEye, i-cubed, USDA, USGS, AEX, Getmapping, Aerogrid, IGN, IGP, swisstopo, and the GIS User Community

	Immediate Action	Fair	Map Grid		0    400    800    1,600 Feet	
	Poor	Good				

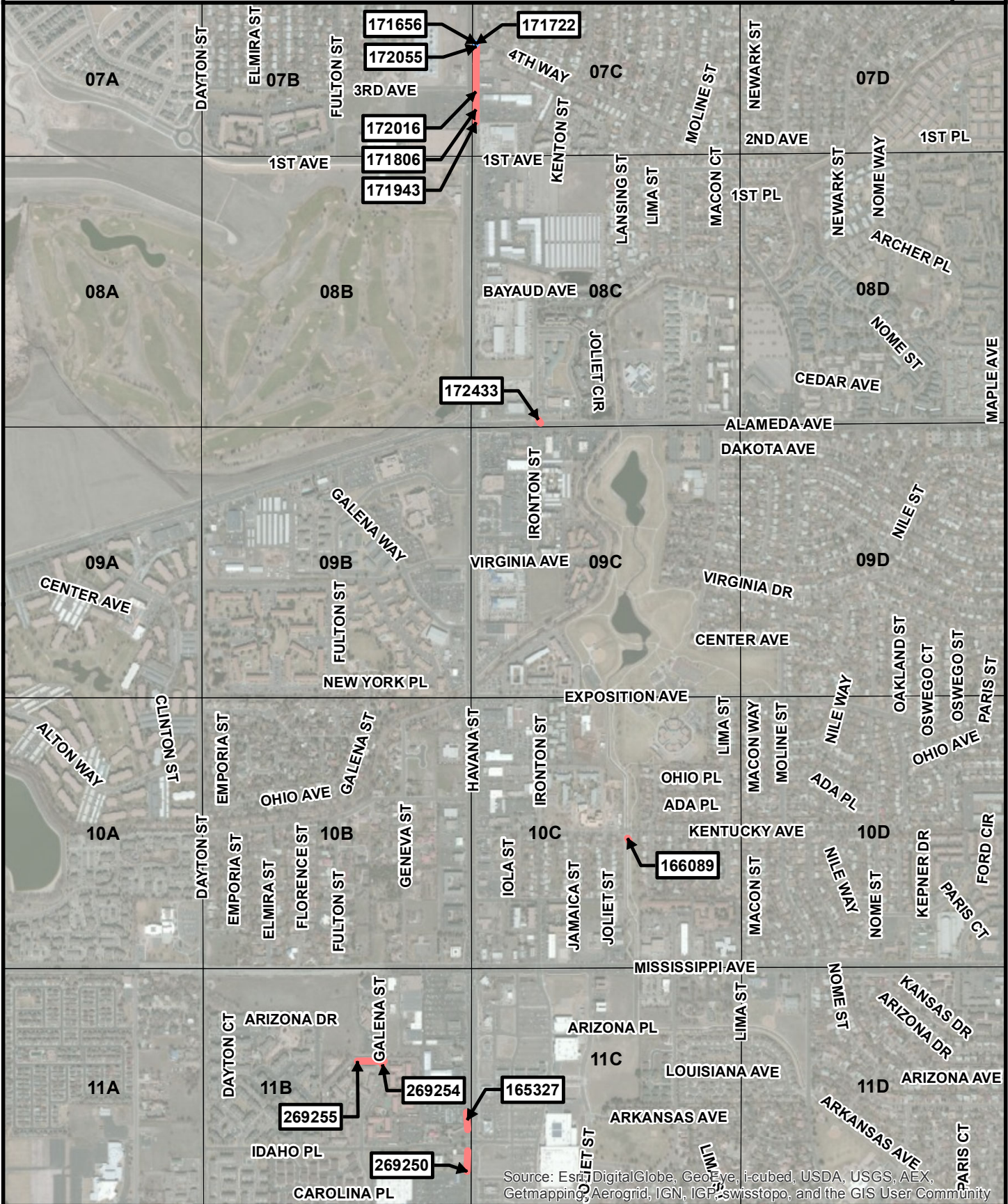


# Capital Improvements Program Project: 07C-1

City of Aurora, Colorado  
Stormwater CMP Assessment

City of Aurora Proj. No. 1090  
Wilson & Company Proj. No. 13-600-431-00  
May 2014

Figure 5.7.B



Source: Esri, DigitalGlobe, GeoEye, i-cubed, USDA, USGS, AEX, Getmapping, Aerogrid, IGN, IGP, swisstopo, and the GIS User Community

	Immediate Action	Fair	Map Grid		0    850    1,700    3,400 Feet	
	Poor	Good				

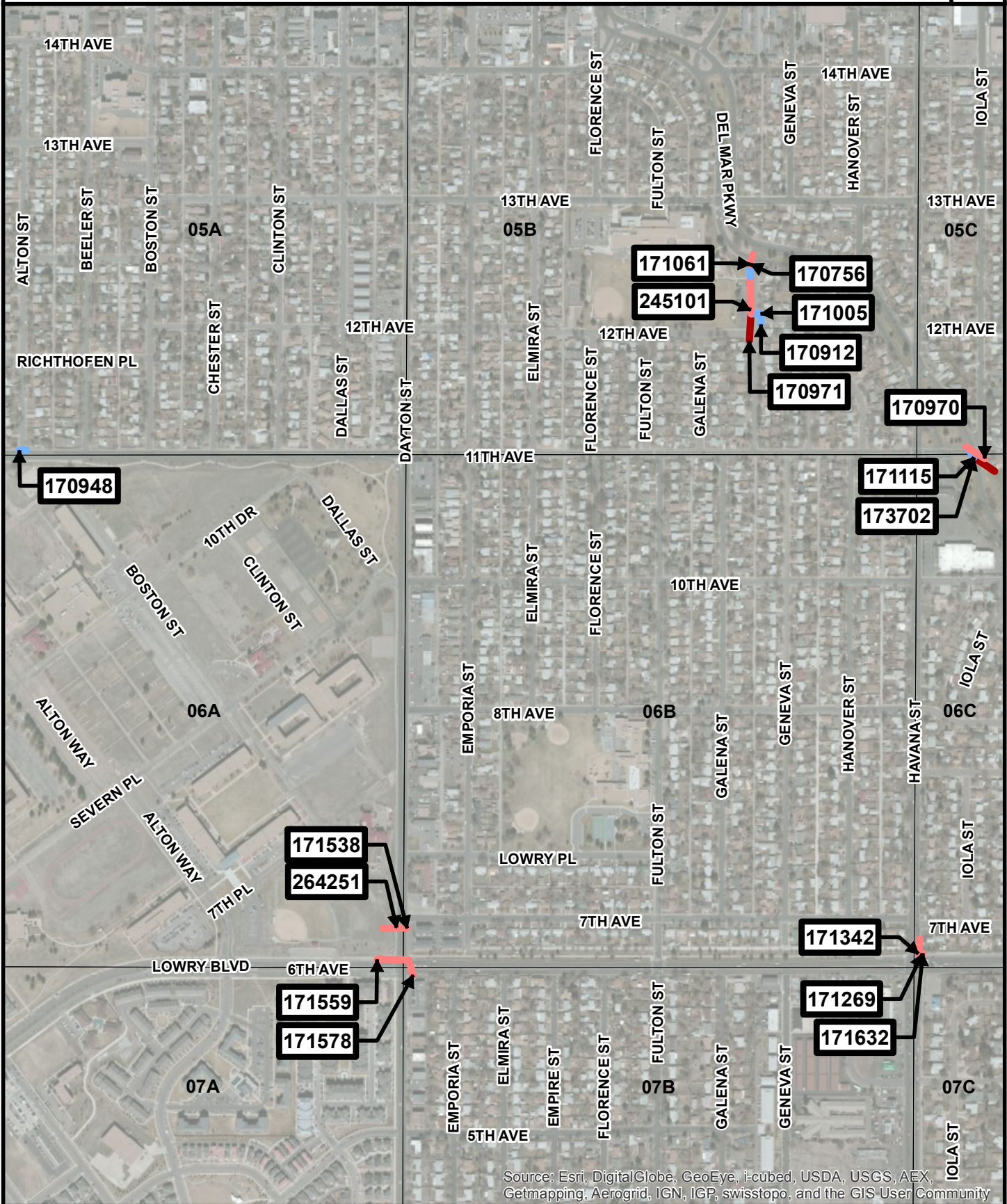


# Capital Improvements Program Project: 05B-1

City of Aurora, Colorado  
Stormwater CMP Assessment

City of Aurora Proj. No. 1090  
Wilson & Company Proj. No. 13-600-431-00  
May 2014

Figure 5.7.C



Source: Esri, DigitalGlobe, GeoEye, i-cubed, USDA, USGS, AEX, Getmapping, Aerogrid, IGN, IGP, swisstopo, and the GIS User Community

	Immediate Action	Fair	Map Grid		0    450    900    1,800 Feet	
	Poor	Good				

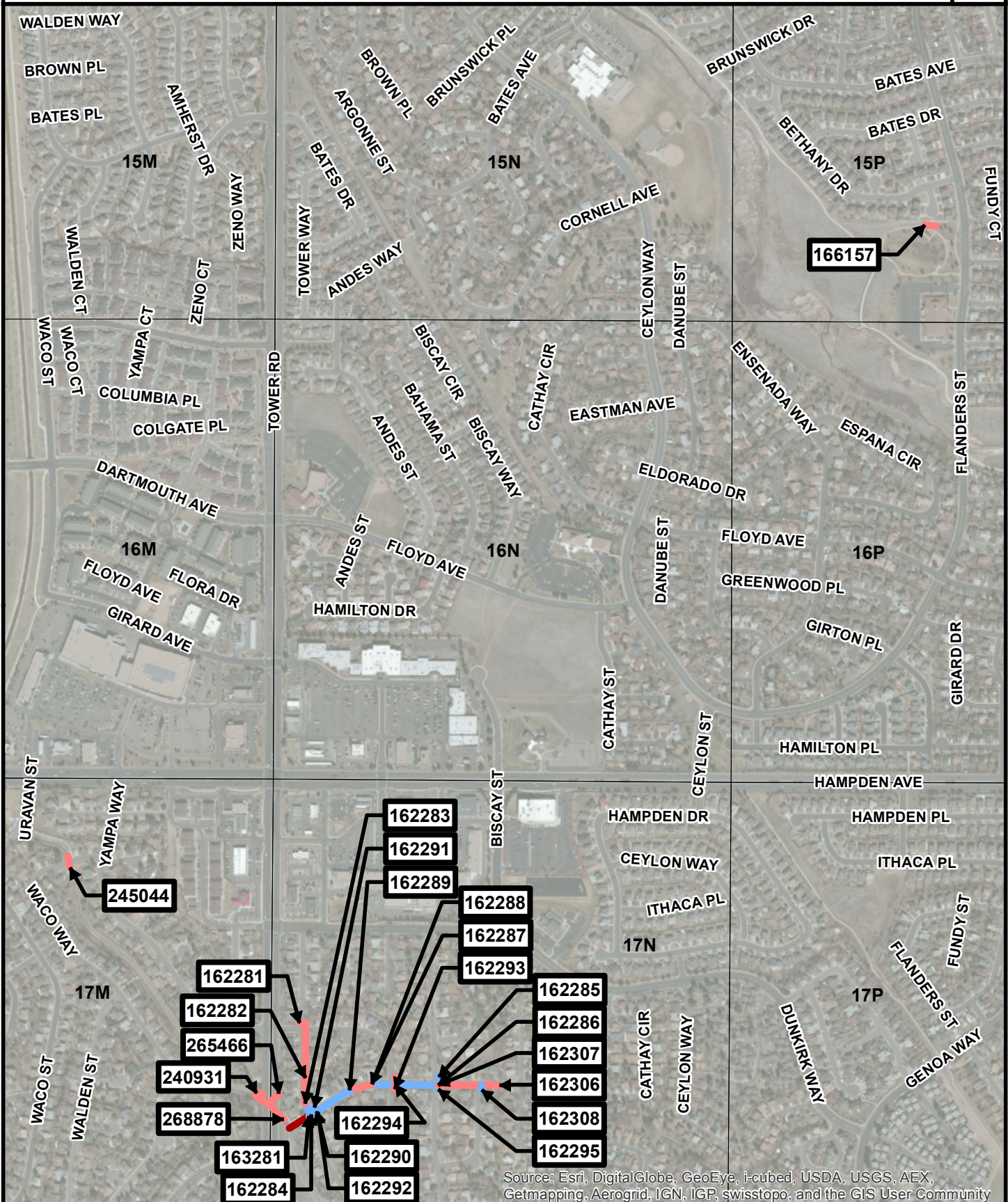


# Capital Improvements Program Project: 17M-1

City of Aurora, Colorado  
Stormwater CMP Assessment

City of Aurora Proj. No. 1090  
Wilson & Company Proj. No. 13-600-431-00  
May 2014

Figure 5.7.D



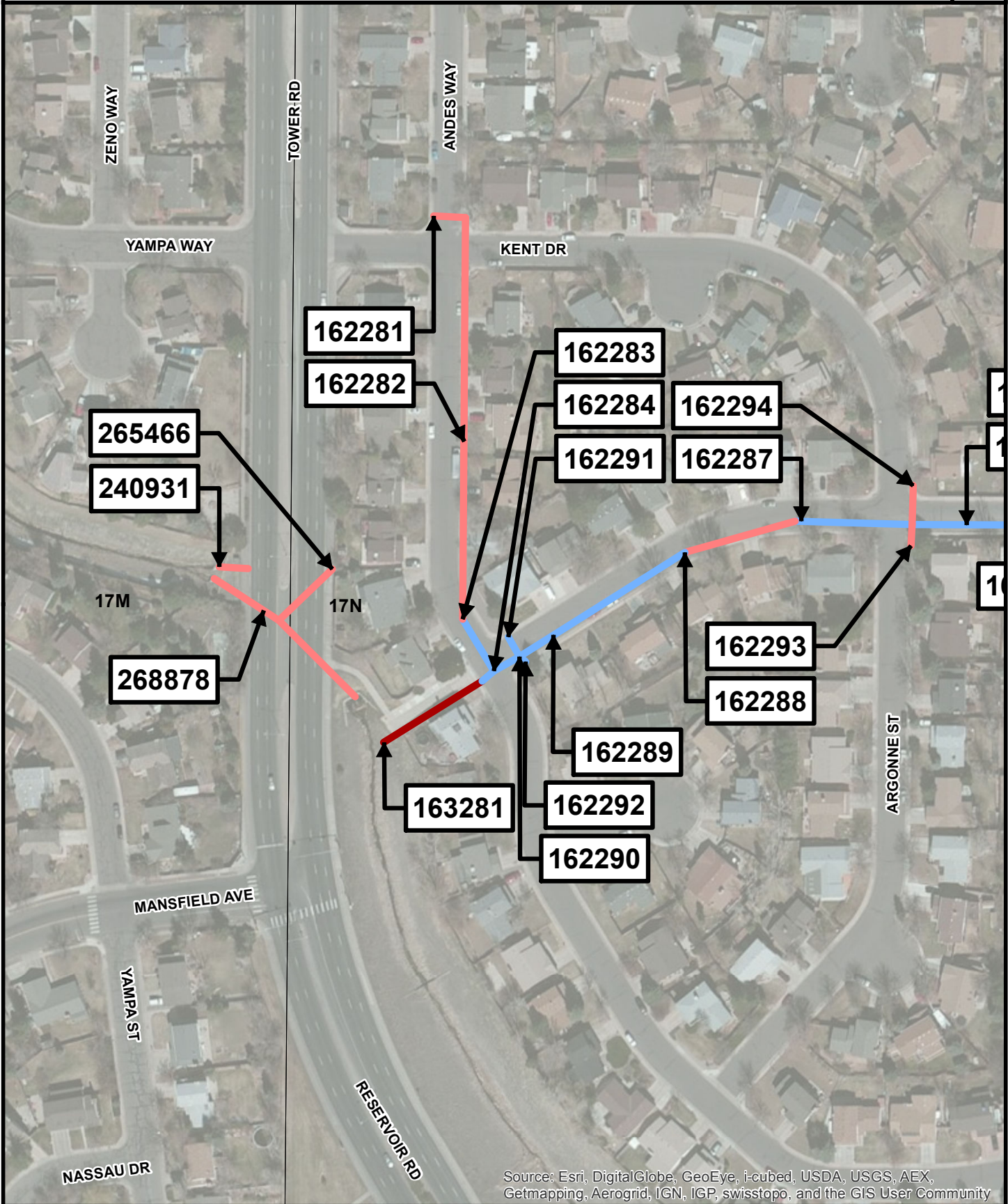


# Capital Improvements Program Project: 17N-2

City of Aurora, Colorado  
Stormwater CMP Assessment

City of Aurora Proj. No. 1090  
Wilson & Company Proj. No. 13-600-431-00  
May 2014

Figure 5.7.E



Source: Esri, DigitalGlobe, GeoEye, i-cubed, USDA, USGS, AEX, Getmapping, Aerogrid, IGN, IGP, swisstopo, and the GIS User Community



— Immediate Action   
 — Fair   
   Map Grid  
— Poor   
 — Good



0    100    200    400  
Feet





# Capital Improvements Program Project: 03M-1

City of Aurora, Colorado  
Stormwater CMP Assessment

City of Aurora Proj. No. 1090  
Wilson & Company Proj. No. 13-600-431-00  
May 2014

Figure 5.7.F



04M

Source: Esri, DigitalGlobe, GeoEye, i-cubed, USDA, USGS, AEX, Getmapping, Aerogrid, IGN, IGP, swisstopo, and the GIS User Community



Immediate Action Fair Map Grid  
Poor Good



0 50 100 200 Feet



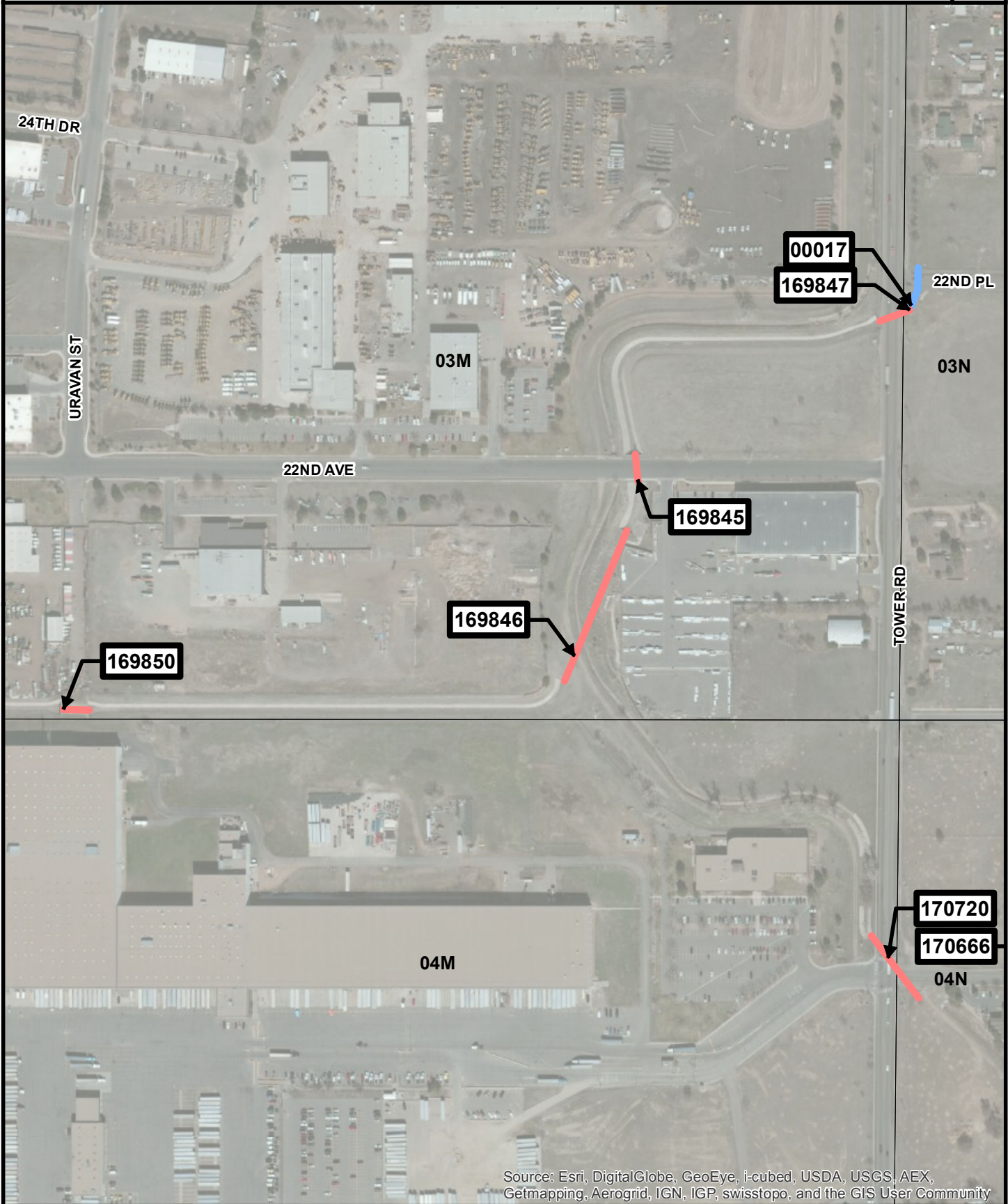


# Capital Improvements Program Project: 03M-2

City of Aurora, Colorado  
Stormwater CMP Assessment

City of Aurora Proj. No. 1090  
Wilson & Company Proj. No. 13-600-431-00  
May 2014

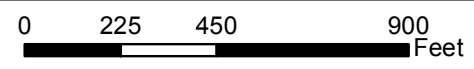
Figure 5.7.G



Source: Esri, DigitalGlobe, GeoEye, i-cubed, USDA, USGS, AEX, Getmapping, Aerogrid, IGN, IGP, swisstopo, and the GIS User Community



- Immediate Action
- Fair
- Map Grid
- Poor
- Good



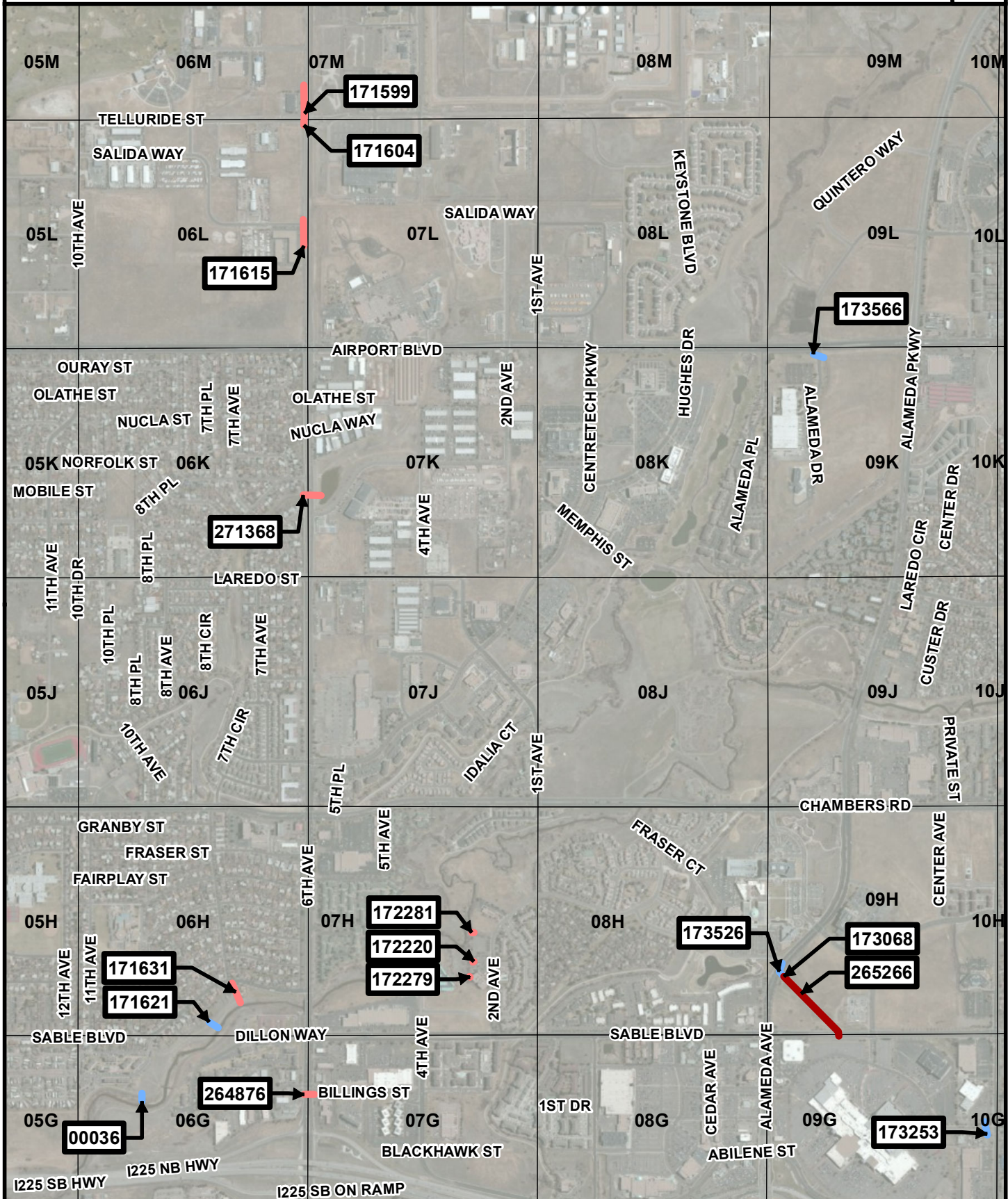


# Capital Improvements Program Project: 06L-1

City of Aurora, Colorado  
Stormwater CMP Assessment

City of Aurora Proj. No. 1090  
Wilson & Company Proj. No. 13-600-431-00  
May 2014

Figure 5.7.H



Immediate Action  
Fair  
Poor  
Good

Map Grid



0 1,000 2,000 4,000 Feet





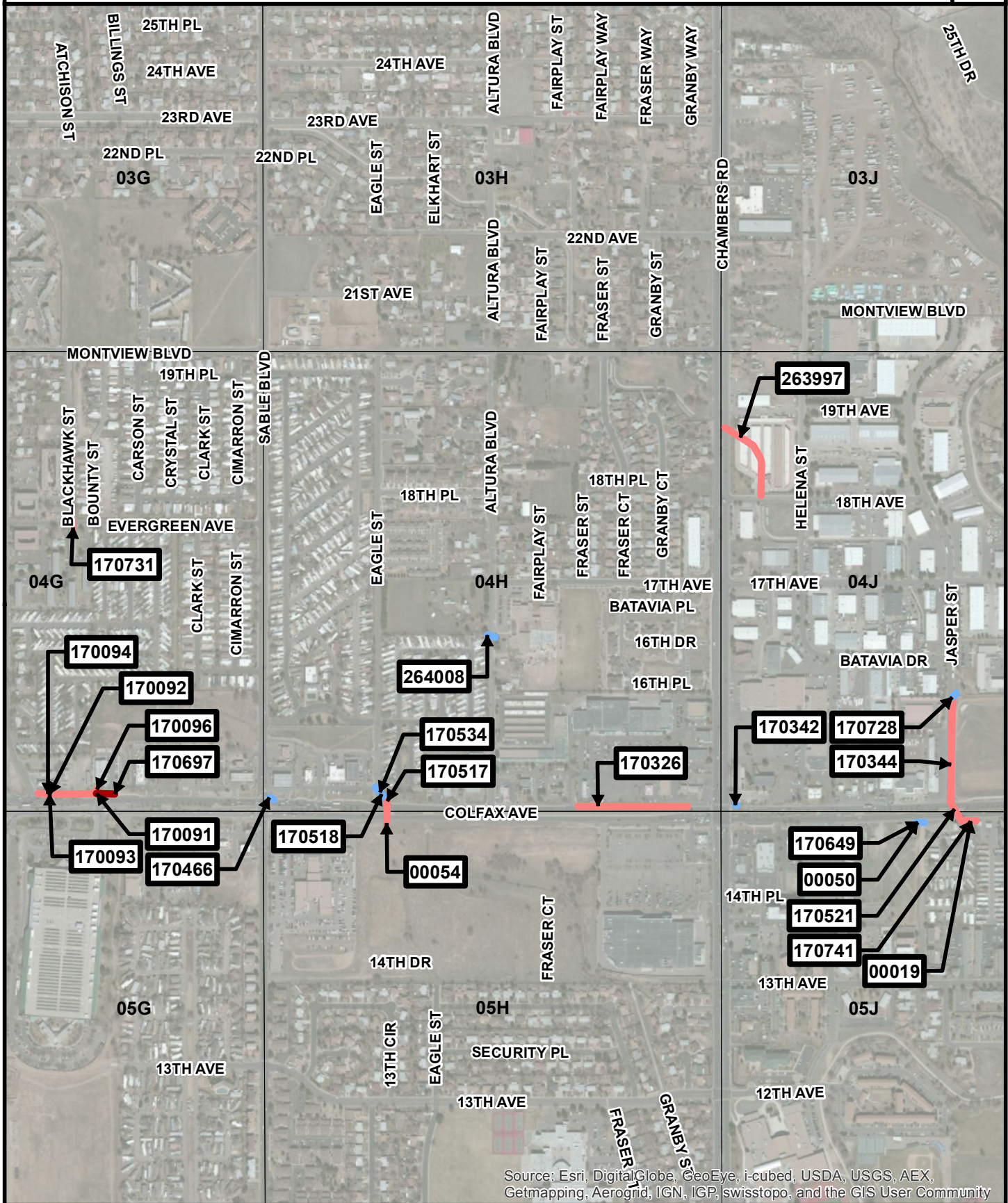


# Capital Improvements Program Project: 04H-1

City of Aurora, Colorado  
Stormwater CMP Assessment

City of Aurora Proj. No. 1090  
Wilson & Company Proj. No. 13-600-431-00  
May 2014

Figure 5.7.J



Source: Esri, DigitalGlobe, GeoEye, i-cubed, USDA, USGS, AEX, Getmapping, Aerogrid, IGN, IGP, swisstopo, and the GIS User Community



— Immediate Action   
 — Fair   
  Map Grid  
— Poor   
 — Good



0    500    1,000    2,000  
Feet



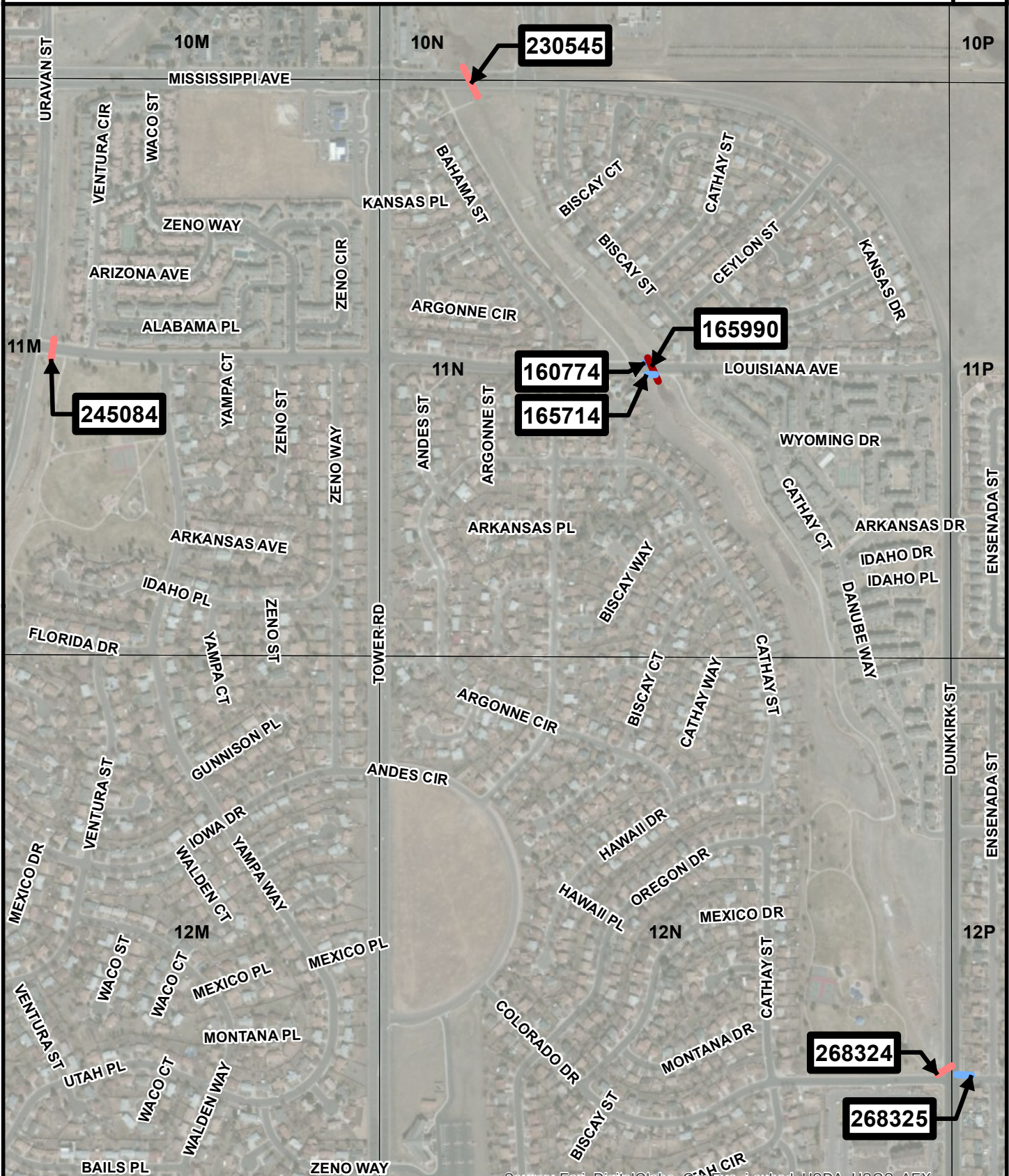


# Capital Improvements Program Project: 11M-1

City of Aurora, Colorado  
Stormwater CMP Assessment

City of Aurora Proj. No. 1090  
Wilson & Company Proj. No. 13-600-431-00  
May 2014

Figure 5.7.K



Source: Esri, DigitalGlobe, GeoEye, i-cubed, USDA, USGS, AEX, Getmapping, Aerogrid, IGN, IGP, swisstopo, and the GIS User Community

	Immediate Action	Fair			0    400    800    1,600 Feet	
	Poor	Good				

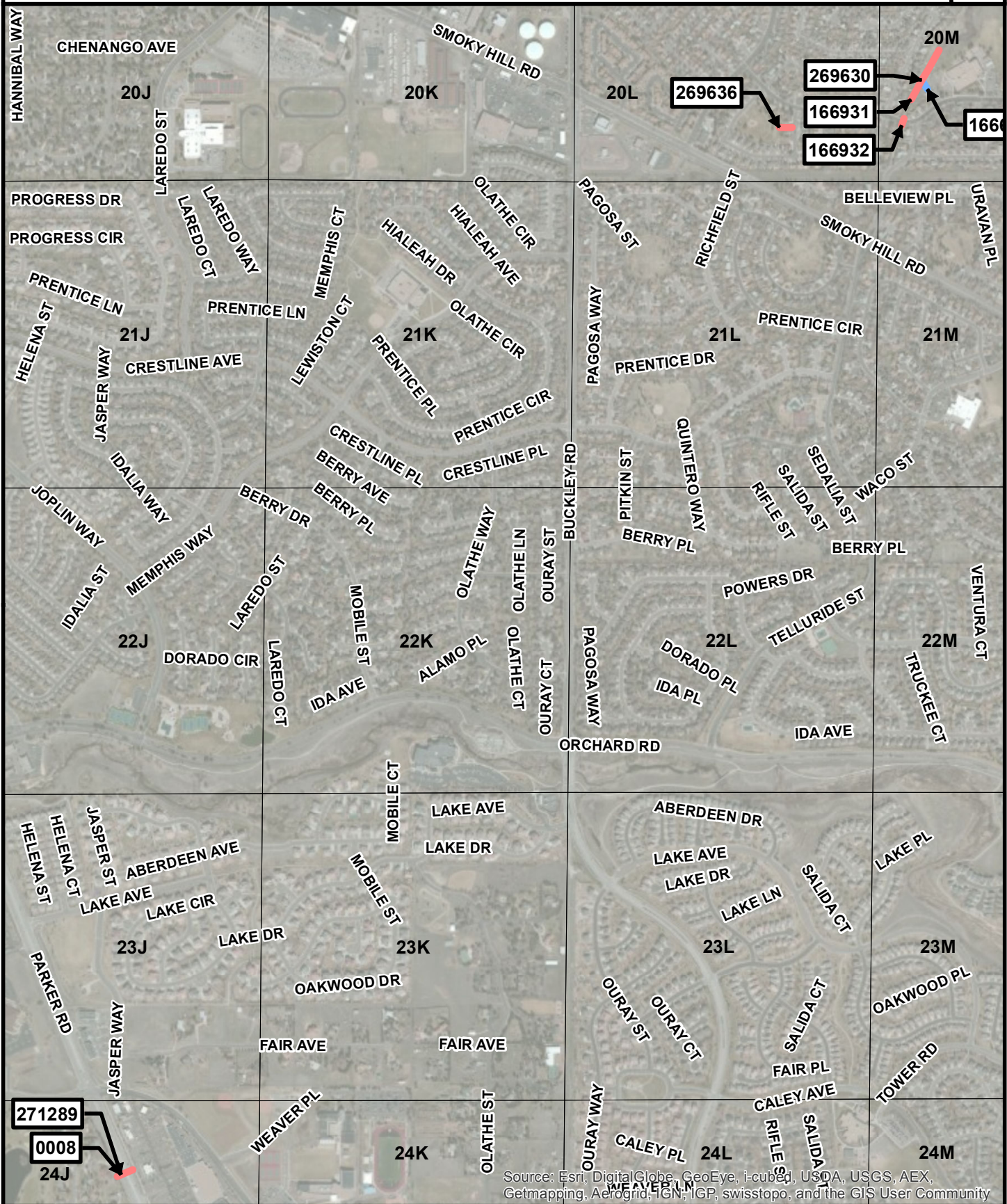


# Capital Improvements Program Project: 20M-1

City of Aurora, Colorado  
Stormwater CMP Assessment

City of Aurora Proj. No. 1090  
Wilson & Company Proj. No. 13-600-431-00  
May 2014

Figure 5.7.1



Source: Esri, DigitalGlobe, GeoEye, i-cubed, USDA, USGS, AEX, Getmapping, Aerogrid, IGN, IGP, swisstopo, and the GIS User Community

	Immediate Action	Fair	Map Grid		0 750 1,500 3,000 Feet	
	Poor	Good				

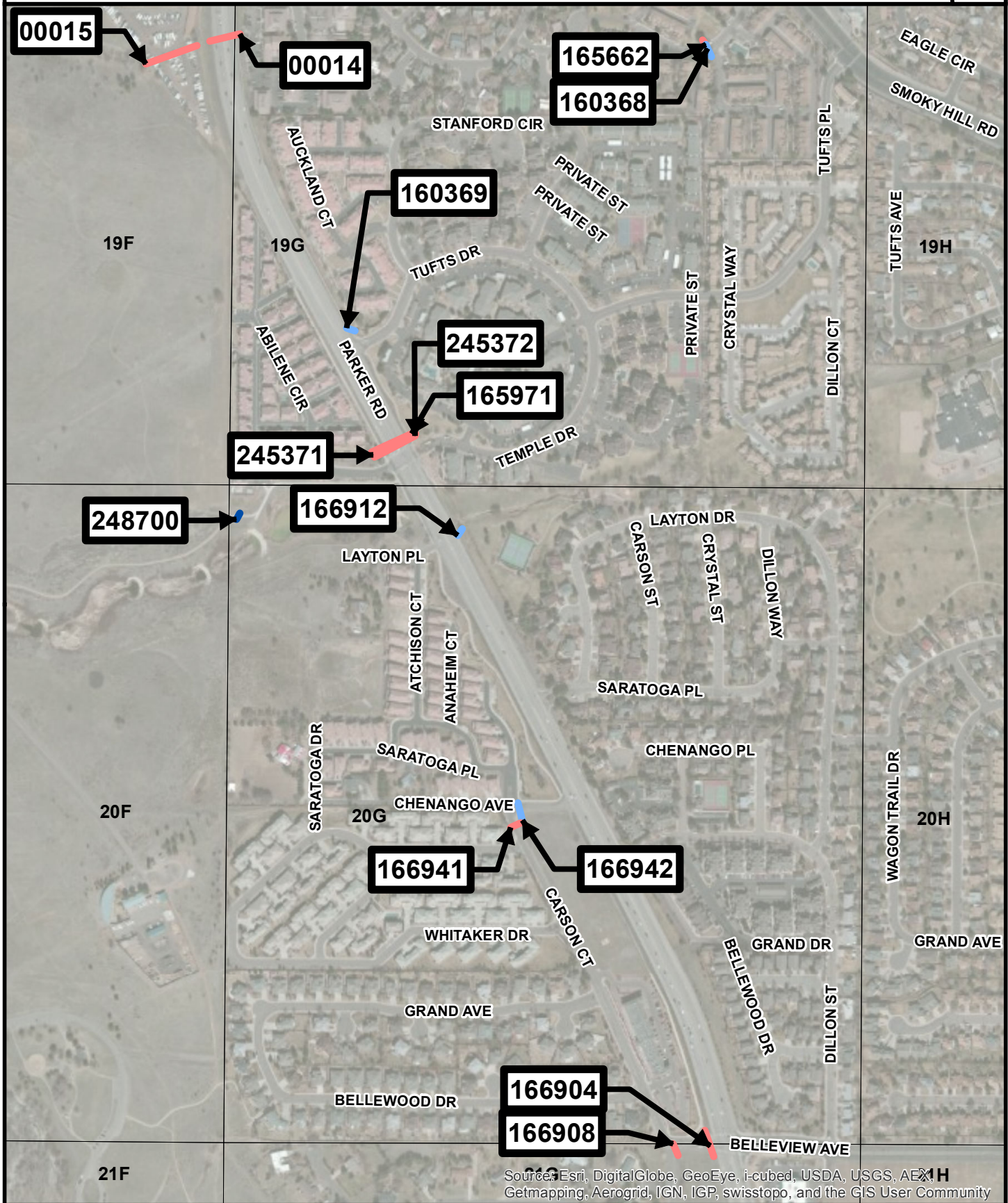


# Capital Improvements Program Project: 19G-1

City of Aurora, Colorado  
Stormwater CMP Assessment

City of Aurora Proj. No. 1090  
Wilson & Company Proj. No. 13-600-431-00  
May 2014

Figure 5.7.M



Source: Esri, DigitalGlobe, GeoEye, i-cubed, USDA, USGS, AeroGRID, IGN, IGP, swisstopo, and the GIS User Community

	Immediate Action	Fair	Map Grid		0 350 700 1,400 Feet	
	Poor	Good				

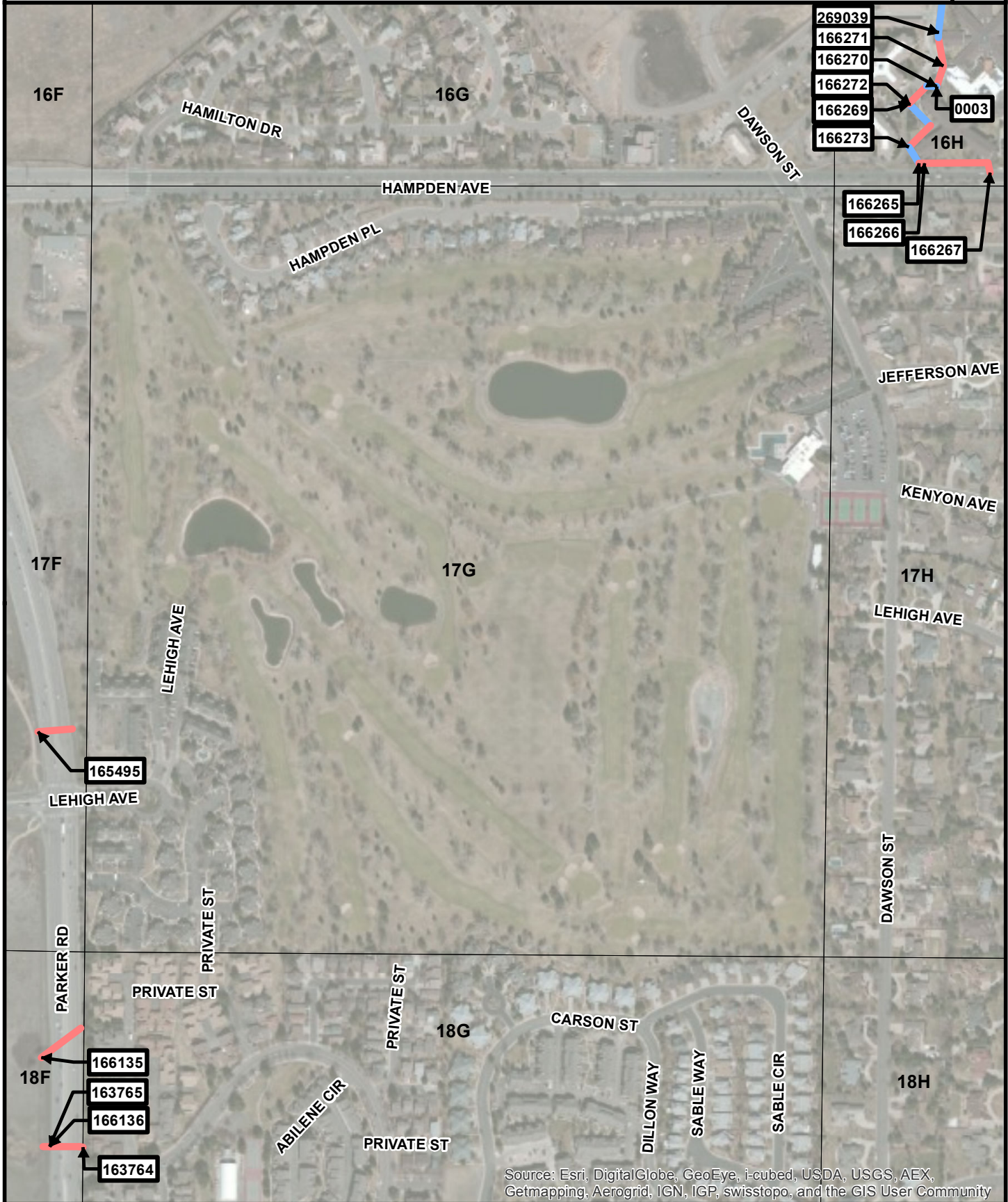


# Capital Improvements Program Project: 18G-1

City of Aurora, Colorado  
Stormwater CMP Assessment

City of Aurora Proj. No. 1090  
Wilson & Company Proj. No. 13-600-431-00  
May 2014

Figure 5.7.N



Source: Esri, DigitalGlobe, GeoEye, i-cubed, USDA, USGS, AEX, Getmapping, Aerogrid, IGN, IGP, swisstopo, and the GIS User Community

	Immediate Action	Fair	Map Grid		0    300    600    1,200 Feet	
	Poor	Good				



# Capital Improvements Program Project: 13B-1

City of Aurora, Colorado  
Stormwater CMP Assessment

City of Aurora Proj. No. 1090  
Wilson & Company Proj. No. 13-600-431-00  
May 2014

Figure 5.7.0



Source: Esri, DigitalGlobe, GeoEye, i-cubed, USDA, USGS, AEX, Getmapping, Aerogrid, IGN, IGP, swisstopo, and the GIS User Community

	Immediate Action	Fair	Map Grid		0 250 500 1,000 Feet	
	Poor	Good				

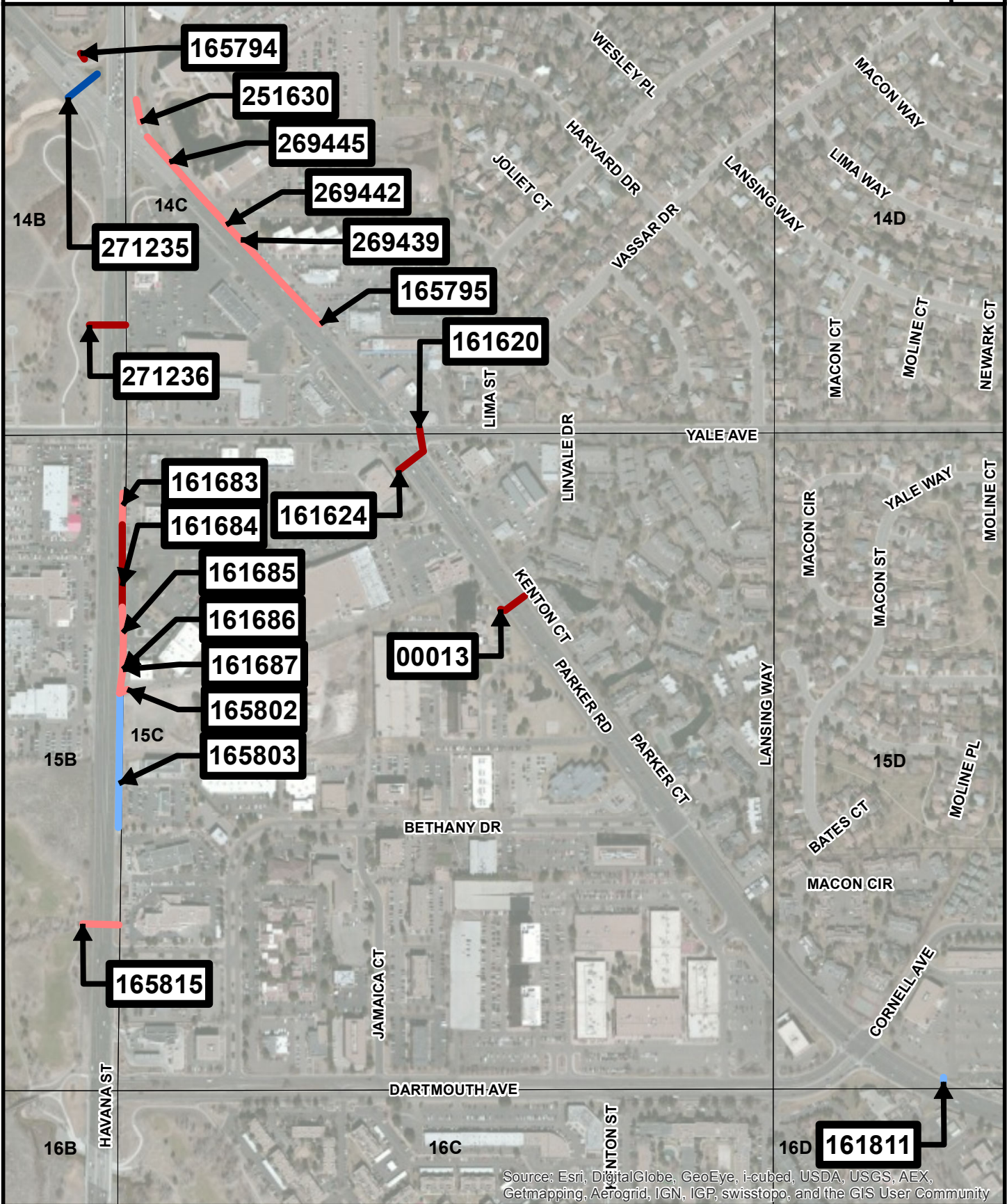


# Capital Improvements Program Project: 14C-1

City of Aurora, Colorado  
Stormwater CMP Assessment

City of Aurora Proj. No. 1090  
Wilson & Company Proj. No. 13-600-431-00  
May 2014

Figure 5.7.P



	Immediate Action	Fair	Map Grid		0    350    700    1,400 Feet	
	Poor	Good				



# Capital Improvements Program Project: 13F-1

City of Aurora, Colorado  
Stormwater CMP Assessment

City of Aurora Proj. No. 1090  
Wilson & Company Proj. No. 13-600-431-00  
May 2014


Figure 5.7.Q



Source: Esri, DigitalGlobe, GeoEye, i-cubed, USDA, USGS, AEX, Getmapping, Aerogrid, IGN, IGP, Swisstopo, and the GIS User Community



- █ Immediate Action
- █ Fair
- Map Grid
- █ Poor
- █ Good





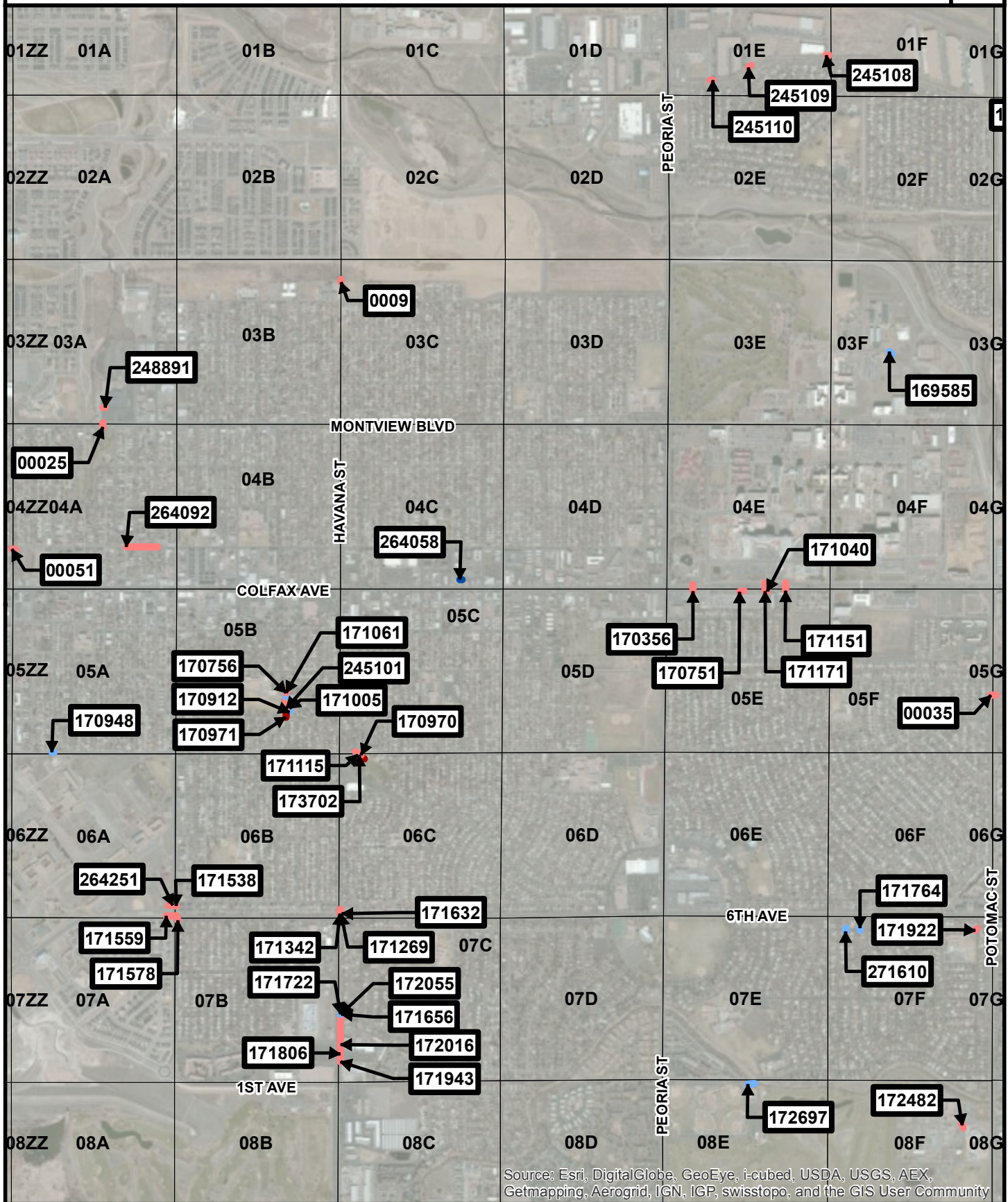


# Capital Improvements Program Project: 01E-1

City of Aurora, Colorado  
Stormwater CMP Assessment

City of Aurora Proj. No. 1090  
Wilson & Company Proj. No. 13-600-431-00  
May 2014

Figure 5.7.R



Source: Esri, DigitalGlobe, GeoEye, i-cubed, USDA, USGS, AEX, Getmapping, Aerogrid, IGN, IGP, swisstopo, and the GIS User Community

	Immediate Action	Fair	Map Grid		0 1,400 2,800 5,600 Feet	
	Poor	Good				

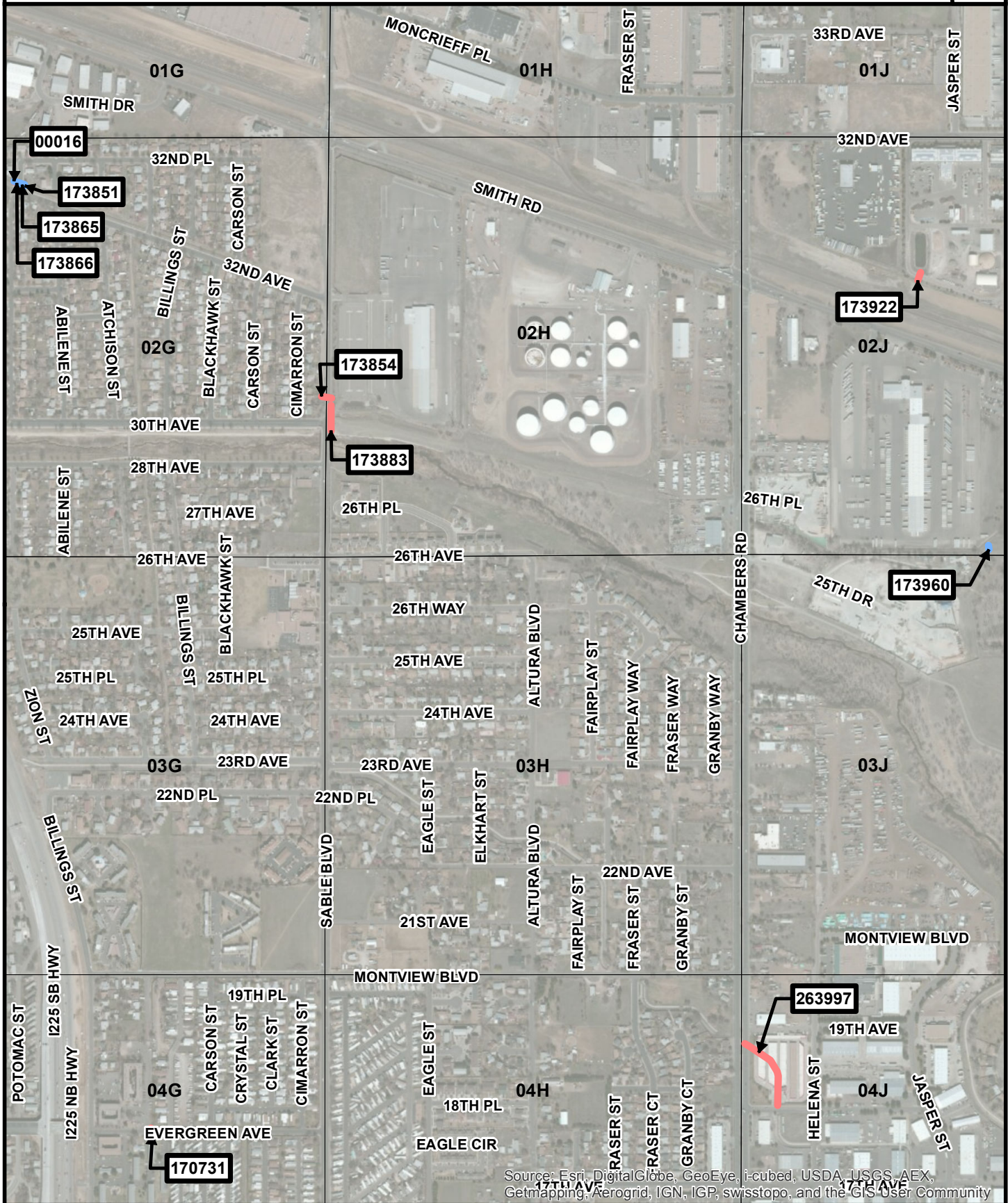


# Capital Improvements Program Project: 02G-1

City of Aurora, Colorado  
Stormwater CMP Assessment

City of Aurora Proj. No. 1090  
Wilson & Company Proj. No. 13-600-431-00  
May 2014

Figure 5.7.S



Source: Esri, DigitalGlobe, GeoEye, i-cubed, USDA, USGS, AEX, Getmapping, Aerogrid, IGN, IGP, swisstopo, and the GIS User Community

	Immediate Action	Fair	Map Grid		0    550    1,100    2,200 Feet	
	Poor	Good				

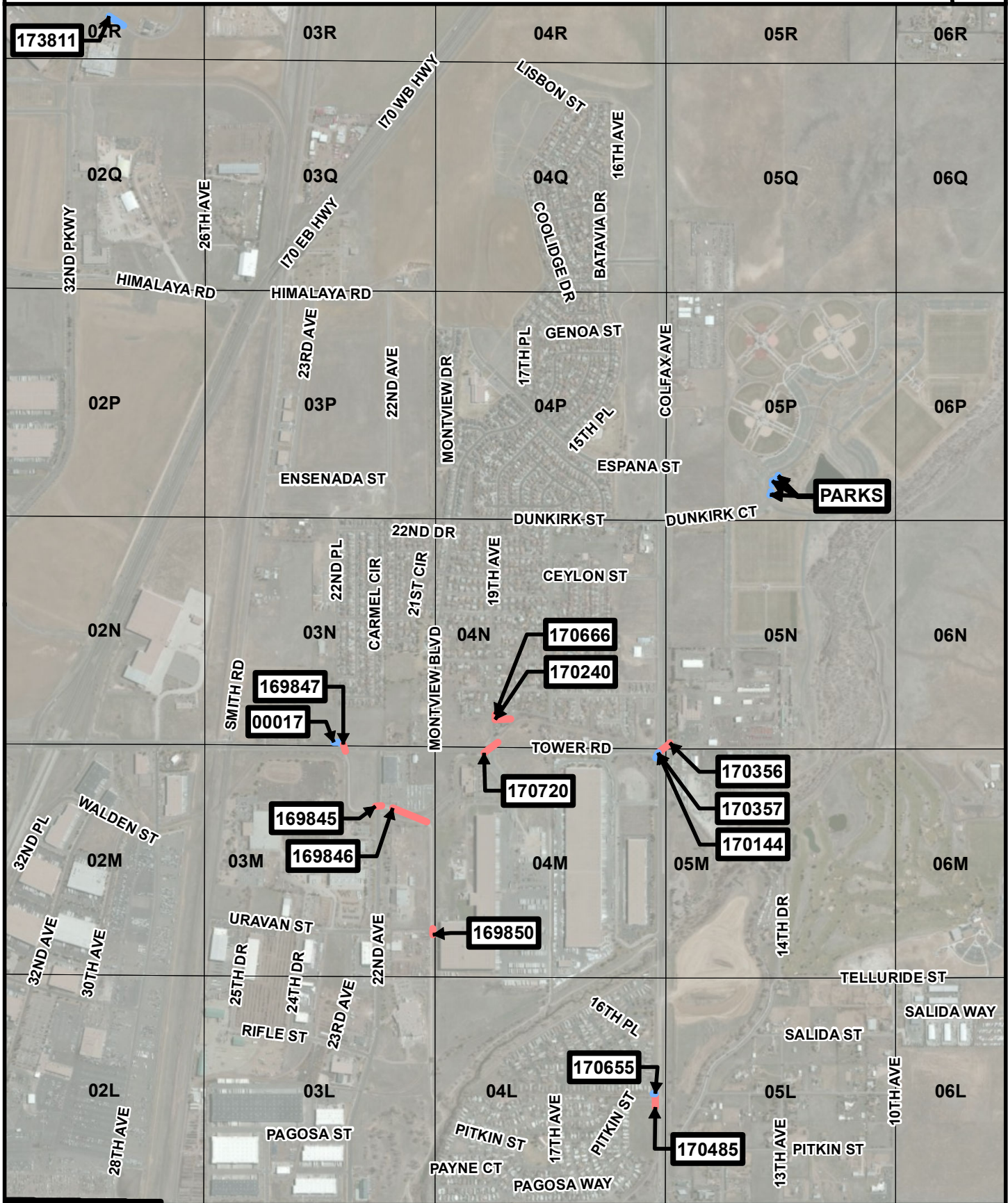


# Capital Improvements Program Project: 04M-1

City of Aurora, Colorado  
Stormwater CMP Assessment

City of Aurora Proj. No. 1090  
Wilson & Company Proj. No. 13-600-431-00  
May 2014

Figure 5.7.T



	Immediate Action	Fair	Map Grid		0 1,000 2,000 4,000 Feet	
	Poor	Good				

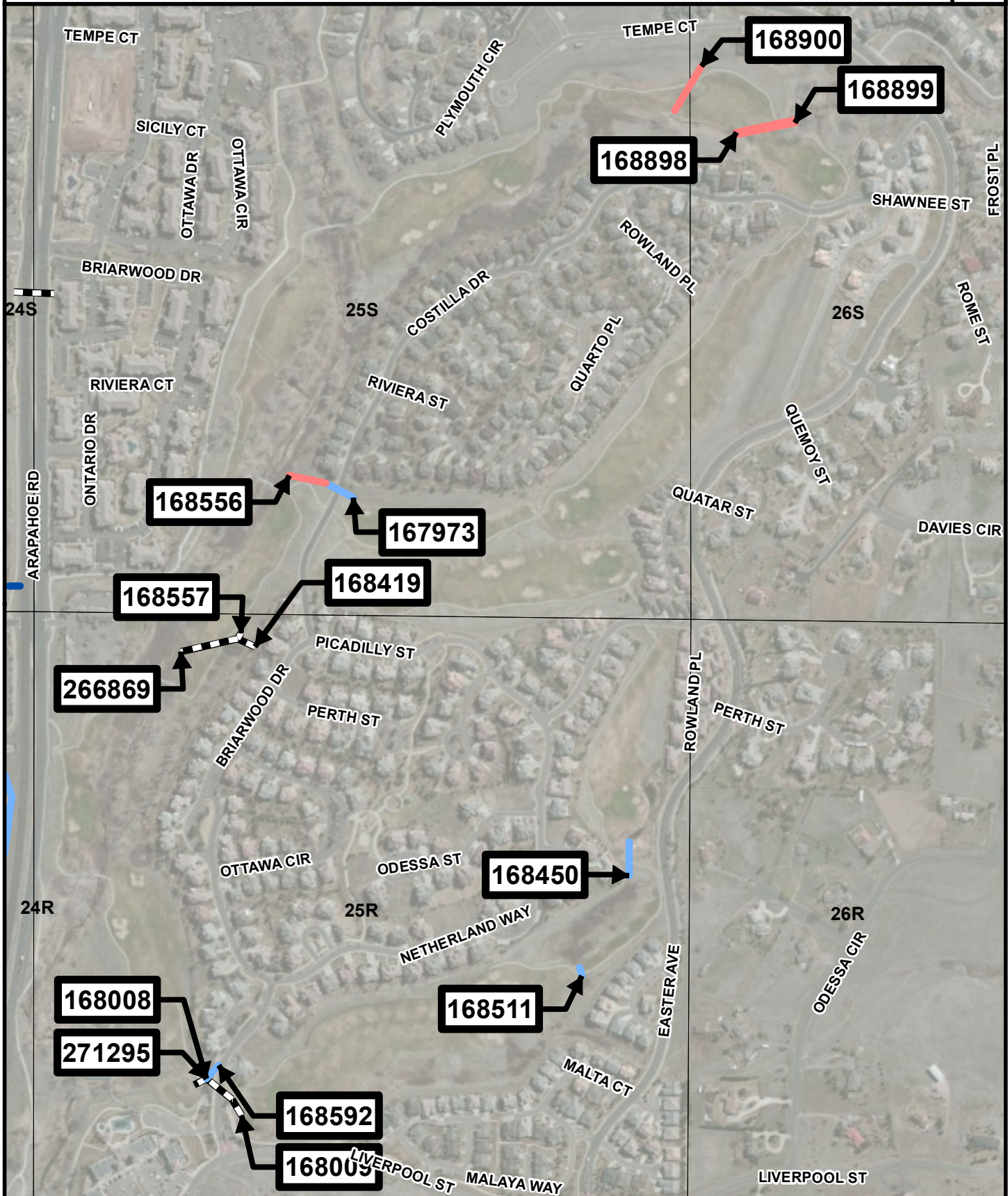


# Capital Improvements Program Project: 26S-1

City of Aurora, Colorado  
Stormwater CMP Assessment

City of Aurora Proj. No. 1090  
Wilson & Company Proj. No. 13-600-431-00  
May 2014

Figure 5.7.U



	Immediate Action	Fair	Not Accessible		0	350	700	1,400	Fee	
	Poor	Good	Map Grid							

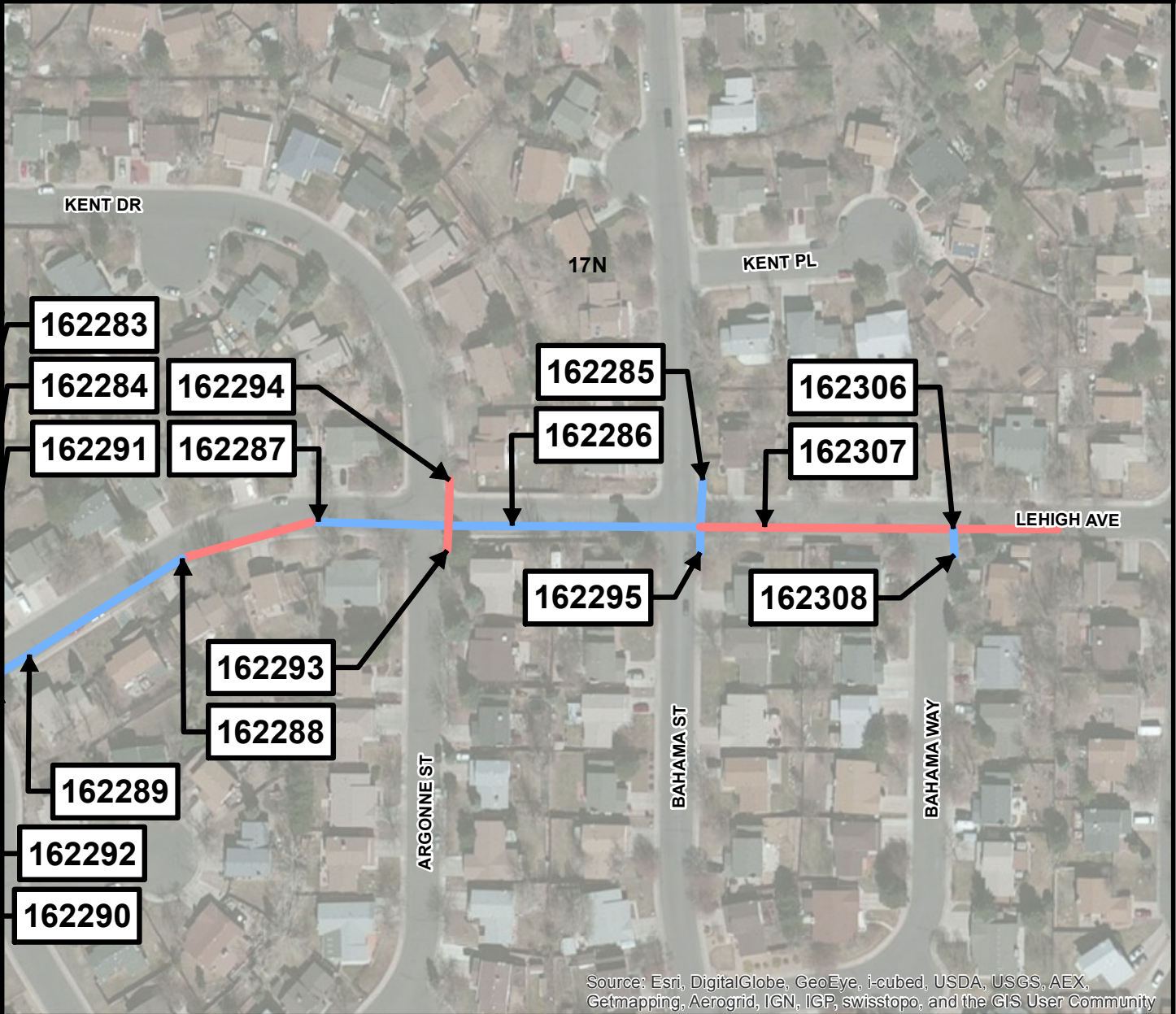
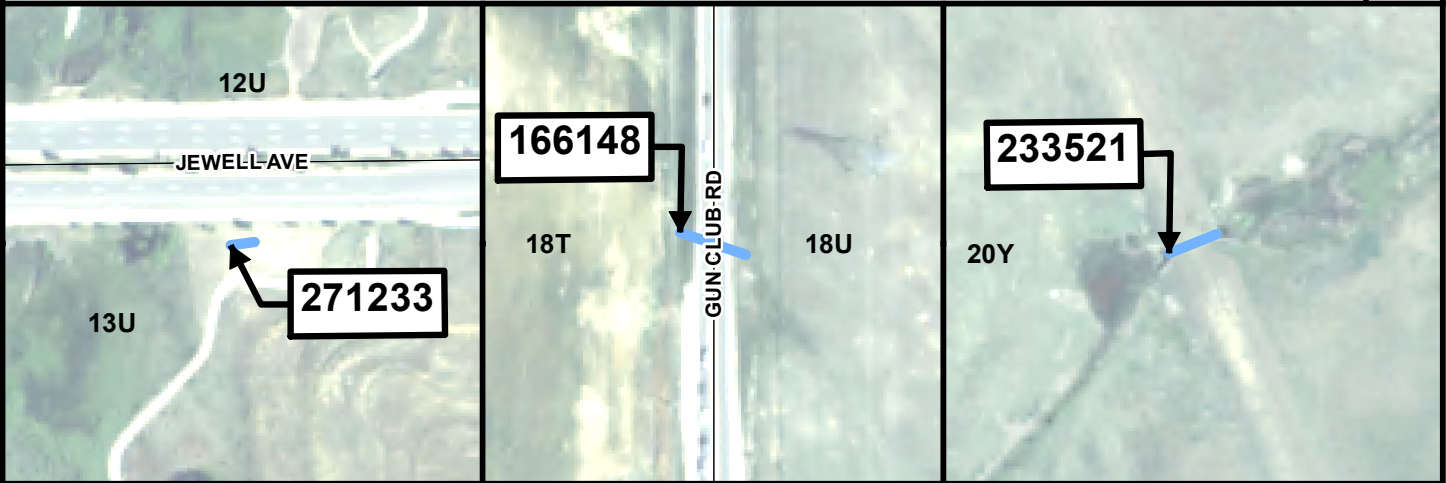


# Capital Improvements Program Project: 17N-1

City of Aurora, Colorado  
Stormwater CMP Assessment

City of Aurora Proj. No. 1090  
Wilson & Company Proj. No. 13-600-431-00  
May 2014

Figure 5.7.V



Source: Esri, DigitalGlobe, GeoEye, i-cubed, USDA, USGS, AEX, Getmapping, Aerogrid, IGN, IGP, swisstopo, and the GIS User Community

	Immediate Action	Fair	Map Grid		0    100    200    400 Feet	
	Poor	Good				




# Capital Improvements Program Project: 02K-1

City of Aurora, Colorado  
Stormwater CMP Assessment

City of Aurora Proj. No. 1090  
Wilson & Company Proj. No. 13-600-431-00  
May 2014

Figure 5.7.W



Source: Esri, DigitalGlobe, GeoEye, i-cubed, USDA, USGS, AEX, Getmapping, Aerogrid, IGN, IGP, swisstopo, and the GIS User Community



█ Immediate Action
 █ Fair
  Map Grid

█ Poor
 █ Good



0 50 100 200 Feet



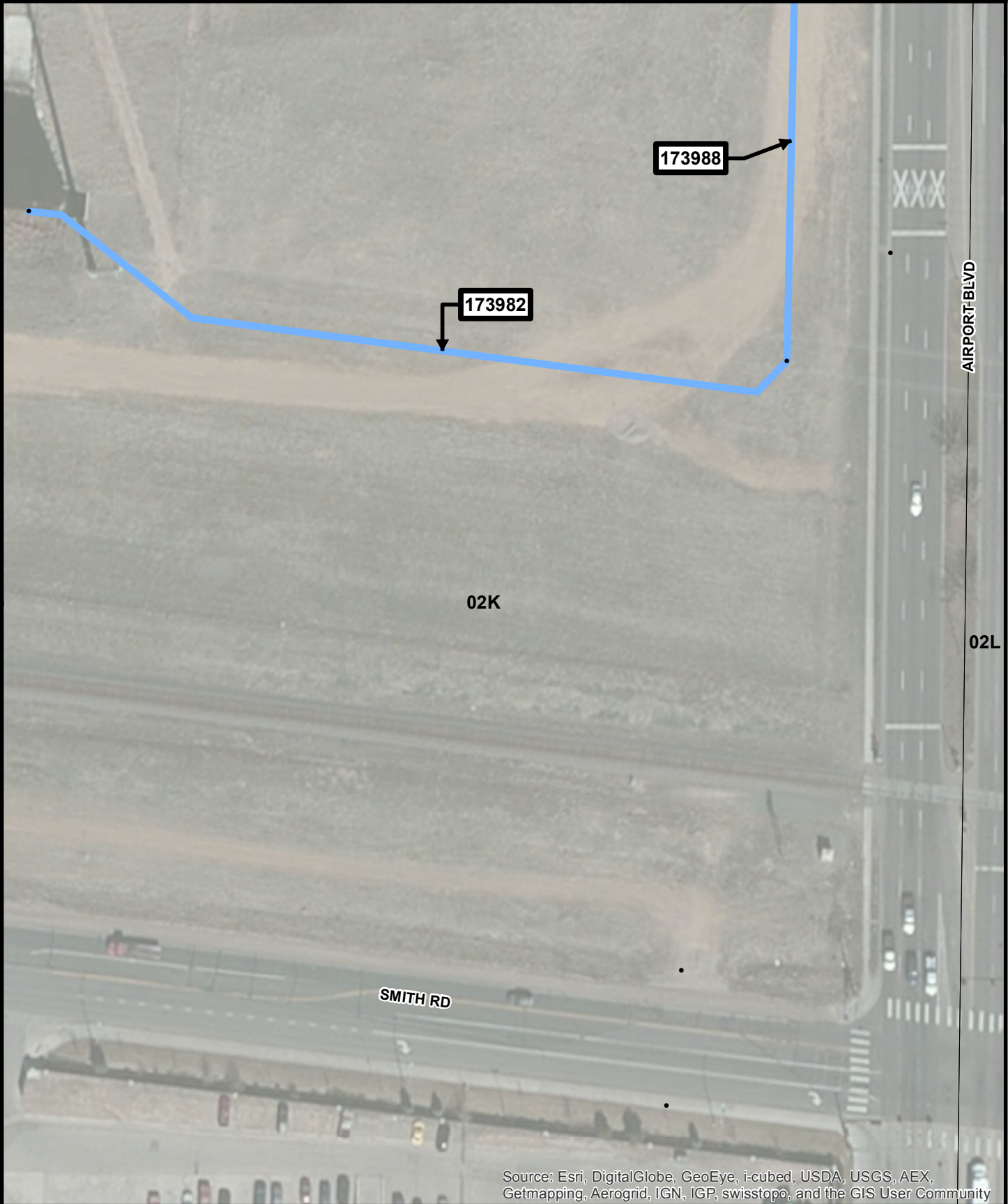


# Capital Improvements Program Project: 02K-2

City of Aurora, Colorado  
Stormwater CMP Assessment

City of Aurora Proj. No. 1090  
Wilson & Company Proj. No. 13-600-431-00  
May 2014

Figure 5.7.X



Source: Esri, DigitalGlobe, GeoEye, i-cubed, USDA, USGS, AEX, Getmapping, Aerogrid, IGN, IGP, swisstopo, and the GIS User Community

	Immediate Action	Fair	Map Grid		0      50      100      200 Feet	
	Poor	Good				

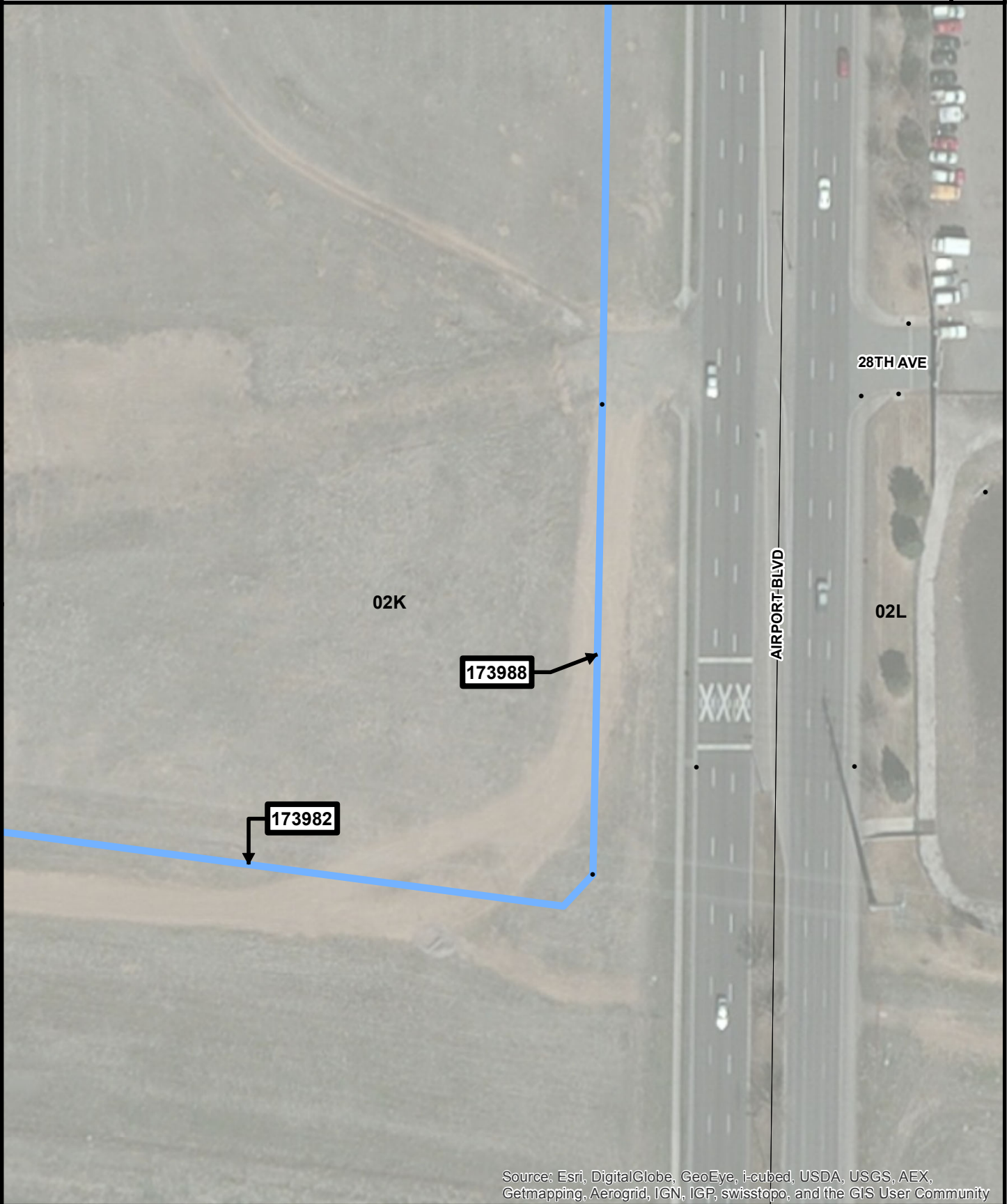


# Capital Improvements Program Project: 02K-3

City of Aurora, Colorado  
Stormwater CMP Assessment

City of Aurora Proj. No. 1090  
Wilson & Company Proj. No. 13-600-431-00  
May 2014

Figure 5.7.Y



Source: Esri, DigitalGlobe, GeoEye, i-cubed, USDA, USGS, AEX, Getmapping, Aerogrid, IGN, IGP, swisstopo, and the GIS User Community






# Capital Improvements Program Project: 02K-4

City of Aurora, Colorado  
Stormwater CMP Assessment

City of Aurora Proj. No. 1090  
Wilson & Company Proj. No. 13-600-431-00  
May 2014


Figure 5.7.Z



Source: Esri, DigitalGlobe, GeoEye, i-cubed, USDA, USGS, AEX, Getmapping, Aerogrid, IGN, IGP, swisstopo, and the GIS User Community



- Immediate Action
- Fair
- Map Grid
- Poor
- Good





# Capital Improvements Program Project: 02K-7

City of Aurora, Colorado  
Stormwater CMP Assessment

City of Aurora Proj. No. 1090  
Wilson & Company Proj. No. 13-600-431-00  
May 2014


Figure 5.7.AA



Source: Esri, DigitalGlobe, GeoEye, i-cubed, USDA, USGS, AEX, Getmapping, Aerogrid, IGN, IGP, swisstopo, and the GIS User Community



- Immediate Action
- Fair
- Map Grid
- Poor
- Good



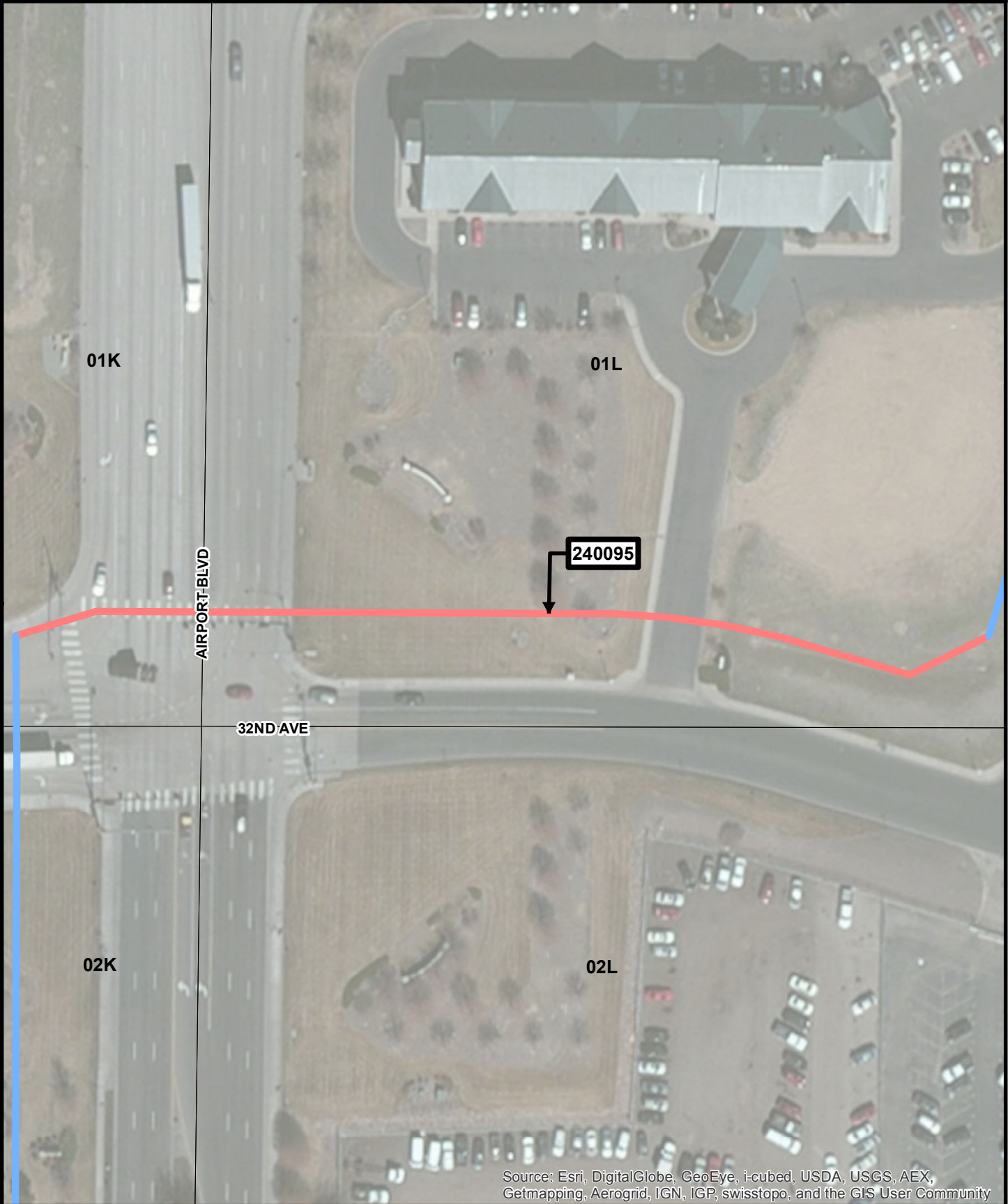


# Capital Improvements Program Project: 02K-5

City of Aurora, Colorado  
Stormwater CMP Assessment

City of Aurora Proj. No. 1090  
Wilson & Company Proj. No. 13-600-431-00  
May 2014


Figure 5.7.AB



Source: Esri, DigitalGlobe, GeoEye, i-cubed, USDA, USGS, AEX, Getmapping, Aerogrid, IGN, IGP, swisstopo, and the GIS User Community



- Immediate Action
- Fair
- Map Grid
- Poor
- Good



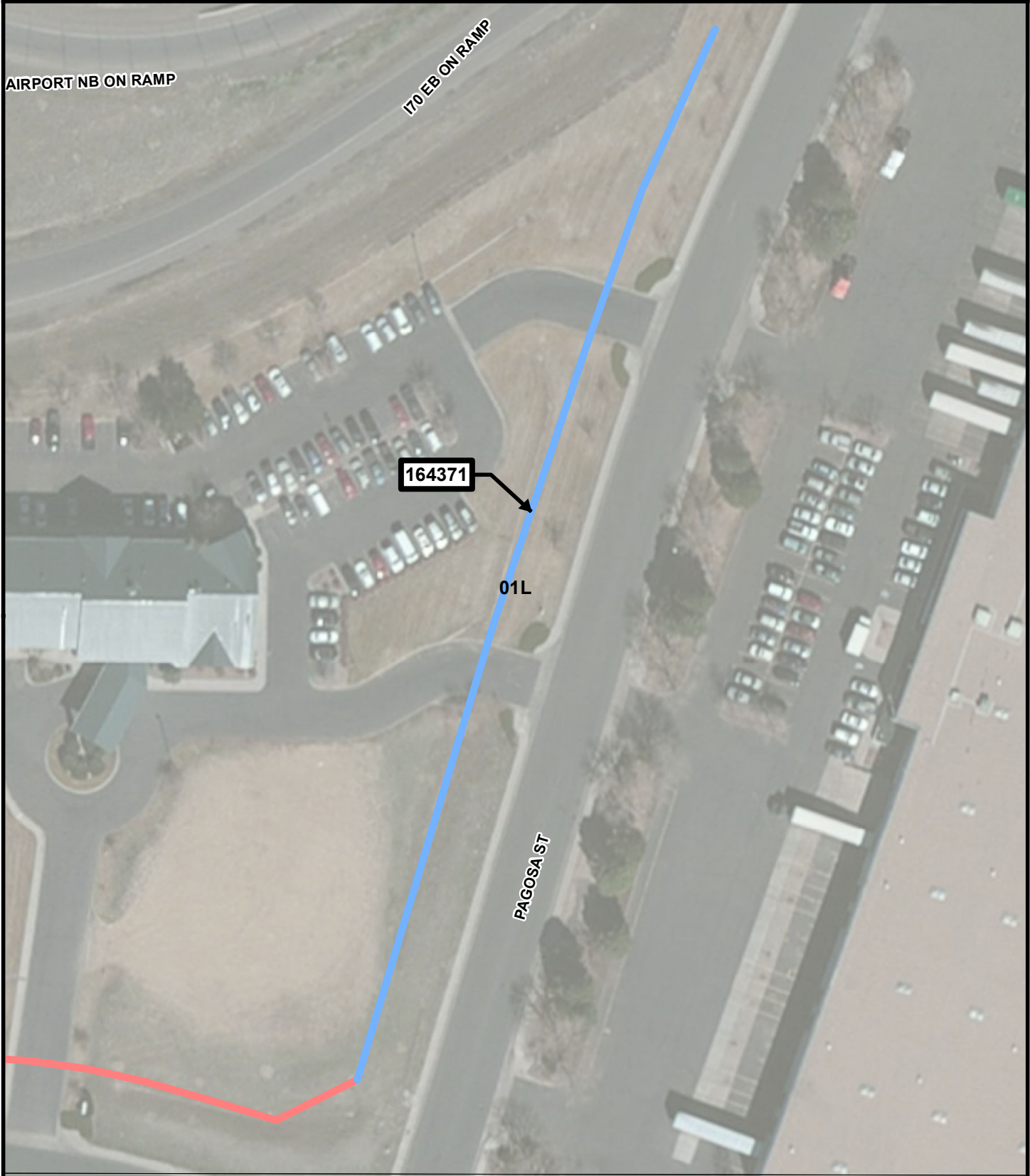


# Capital Improvements Program Project: 02K-6

City of Aurora, Colorado  
Stormwater CMP Assessment

City of Aurora Proj. No. 1090  
Wilson & Company Proj. No. 13-600-431-00  
May 2014

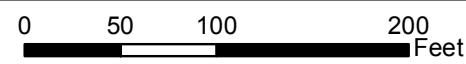
Figure 5.7.AC



Source: Esri, DigitalGlobe, GeoEye, i-cubed, USDA, USGS, AEX, Getmapping, Aerogrid, IGN, IGP, swisstopo, and the GIS User Community



- Immediate Action
- Fair
- Map Grid
- Poor
- Good



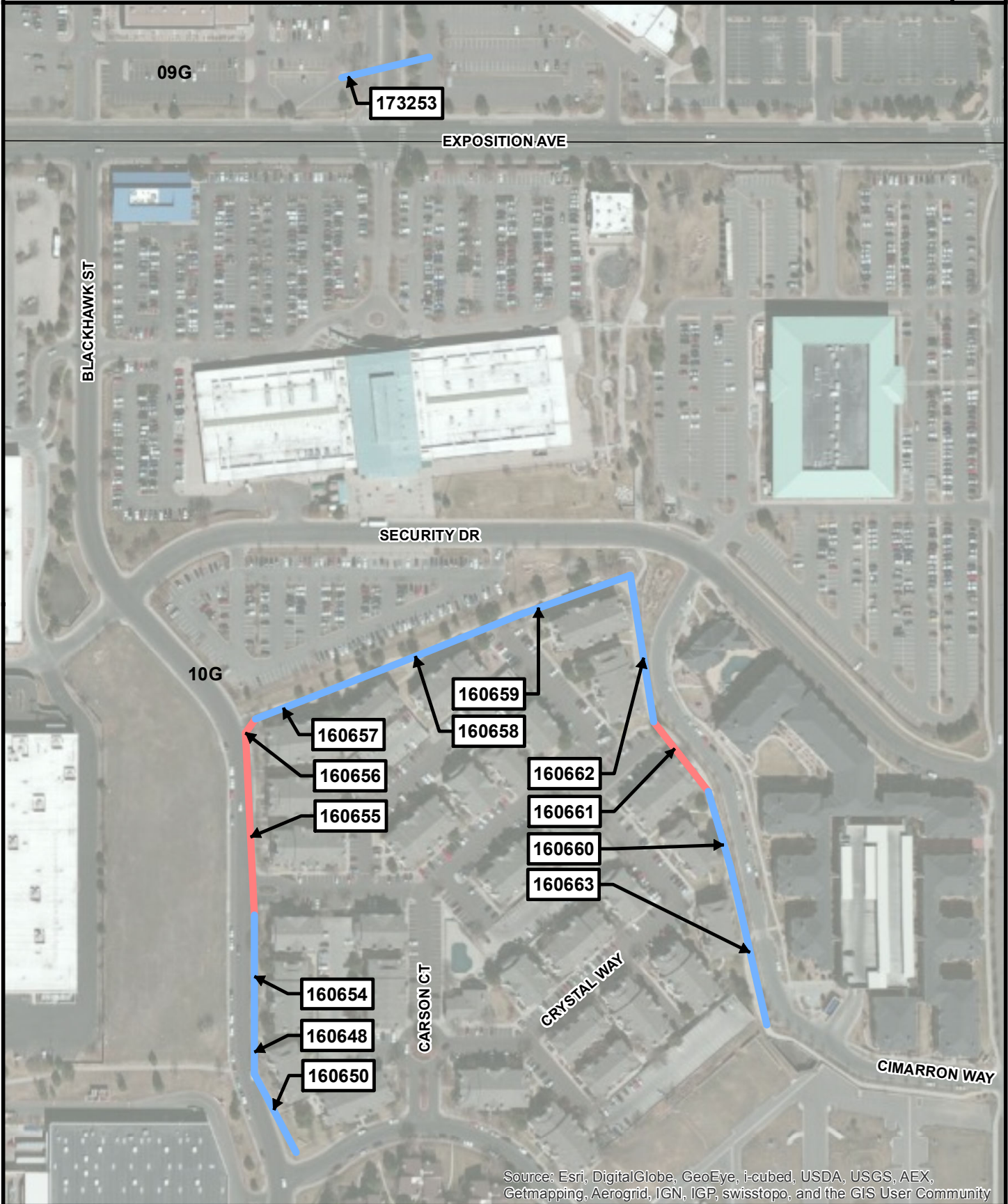


# Capital Improvements Program Project: 10G-1

City of Aurora, Colorado  
Stormwater CMP Assessment

City of Aurora Proj. No. 1090  
Wilson & Company Proj. No. 13-600-431-00  
May 2014

Figure 5.7.AD



	Immediate Action	Fair	Map Grid		0 150 300 600 Feet	
	Poor	Good				

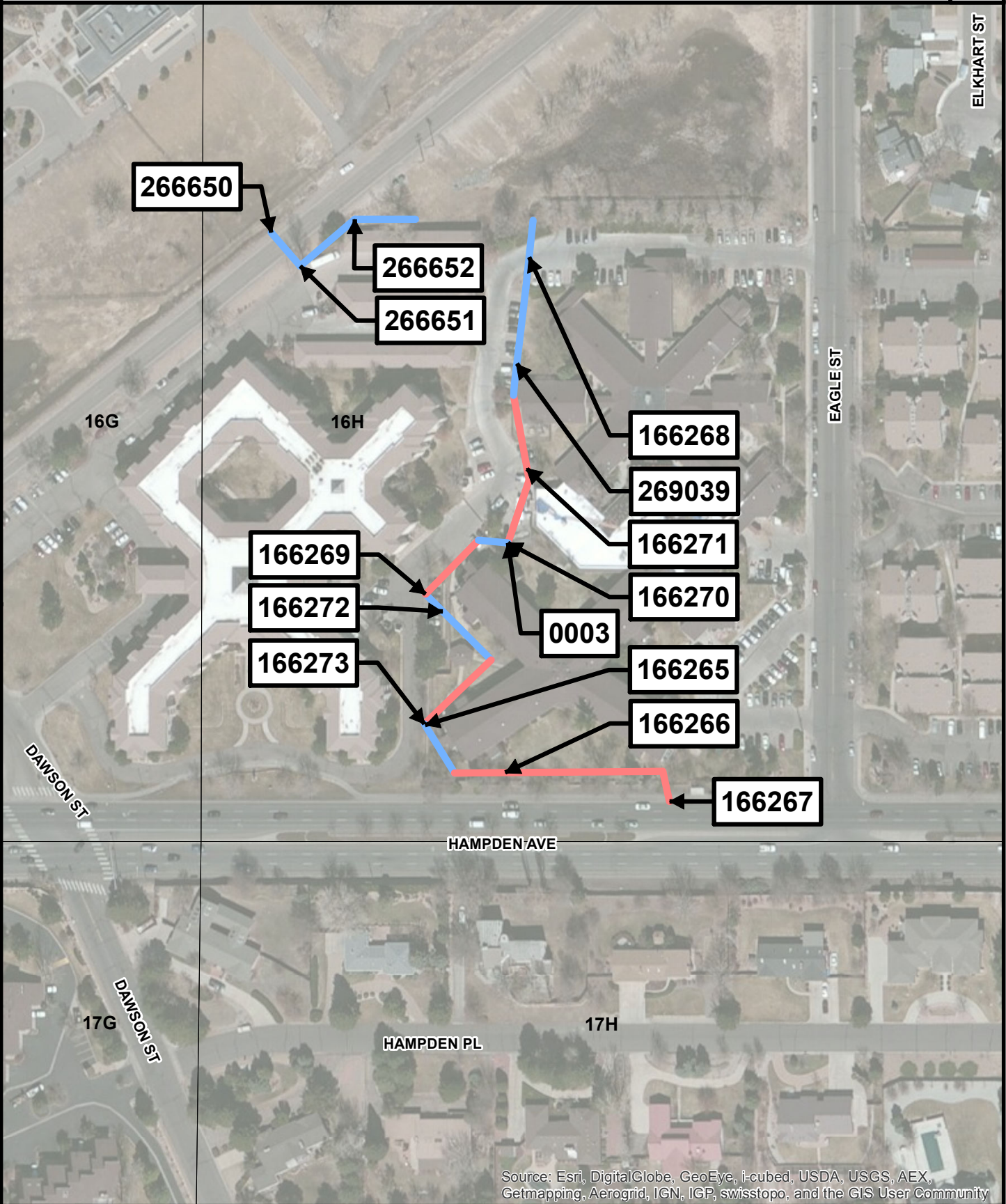


# Capital Improvements Program Project: 16H-1

City of Aurora, Colorado  
Stormwater CMP Assessment

City of Aurora Proj. No. 1090  
Wilson & Company Proj. No. 13-600-431-00  
May 2014

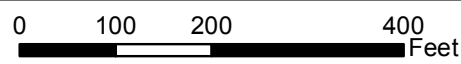
Figure 5.7.AE



Source: Esri, DigitalGlobe, GeoEye, i-cubed, USDA, USGS, AEX, Getmapping, Aerogrid, IGN, IGP, swisstopo, and the GIS User Community



- Immediate Action
- Fair
- Map Grid
- Poor
- Good



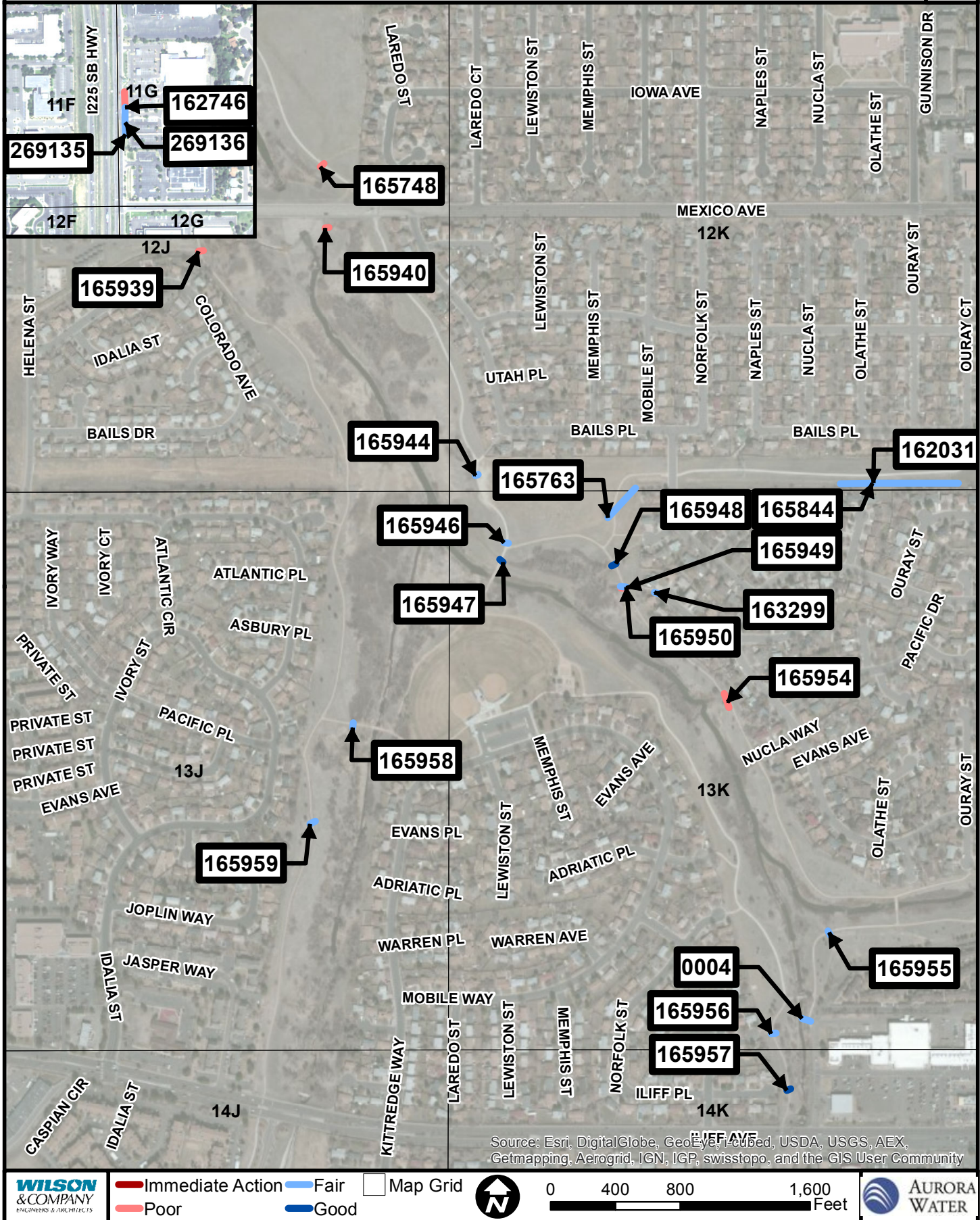


# Capital Improvements Program Project: 12J-1

City of Aurora, Colorado  
Stormwater CMP Assessment

City of Aurora Proj. No. 1090  
Wilson & Company Proj. No. 13-600-431-00  
May 2014

Figure 5.7.AF



● Immediate Action    ● Fair      Map Grid  
● Poor                    ● Good



0    400    800    1,600  
Feet



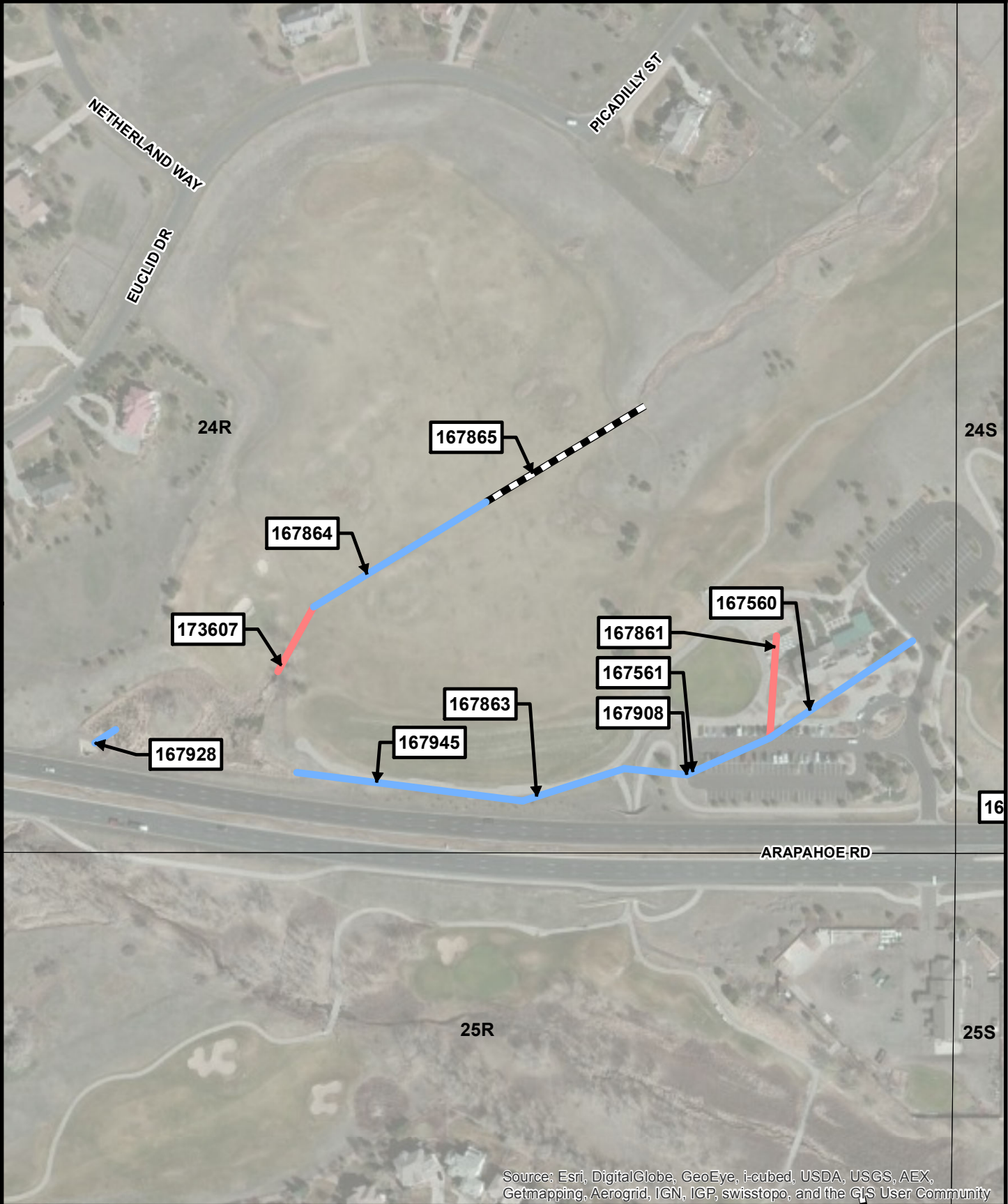


# Capital Improvements Program Project: 24R-1

City of Aurora, Colorado  
2013 Stormwater CMP Assessment

City of Aurora Proj. No. 1090  
Wilson & Company Proj. No. 13-600-431-00  
May 2014

Figure 5.7.AG



Source: Esri, DigitalGlobe, GeoEye, i-cubed, USDA, USGS, AEX, Getmapping, Aerogrid, IGN, IGP, swisstopo, and the GIS User Community

	Immediate Action	Fair	Not Accessible		0	150	300	600	Fee	
	Poor	Good	Map Grid							



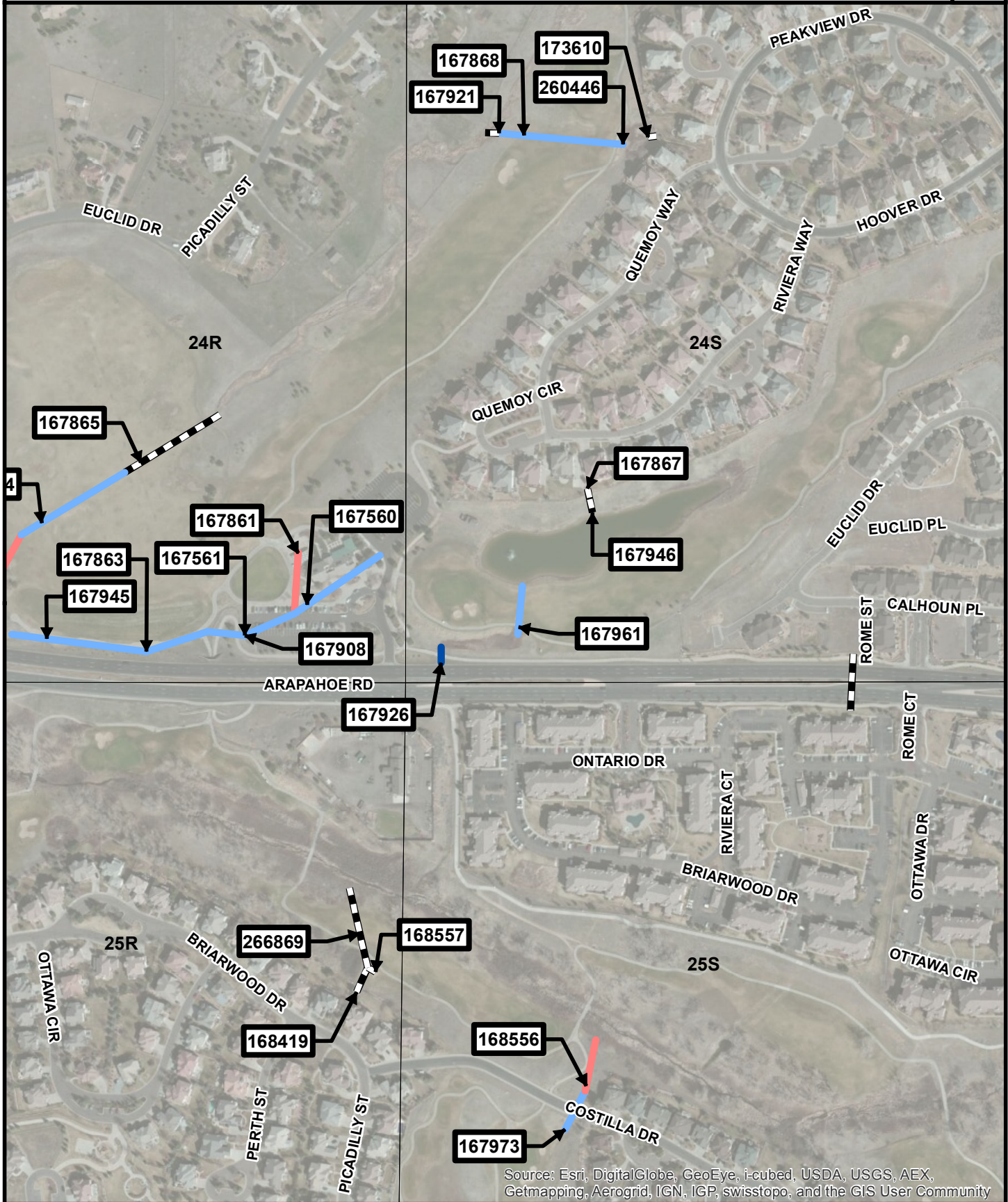


# Capital Improvements Program Project: 24S-1

City of Aurora, Colorado  
Stormwater CMP Assessment

City of Aurora Proj. No. 1090  
Wilson & Company Proj. No. 13-600-431-00  
May 2014

Figure 5.7.AH



Source: Esri, DigitalGlobe, GeoEye, i-cubed, USDA, USGS, AEX, Getmapping, Aerogrid, IGN, IGP, swisstopo, and the GIS User Community

	Immediate Action	Fair	Not Accessible		0	250	500	1,000	Fee	
	Poor	Good	Map Grid							

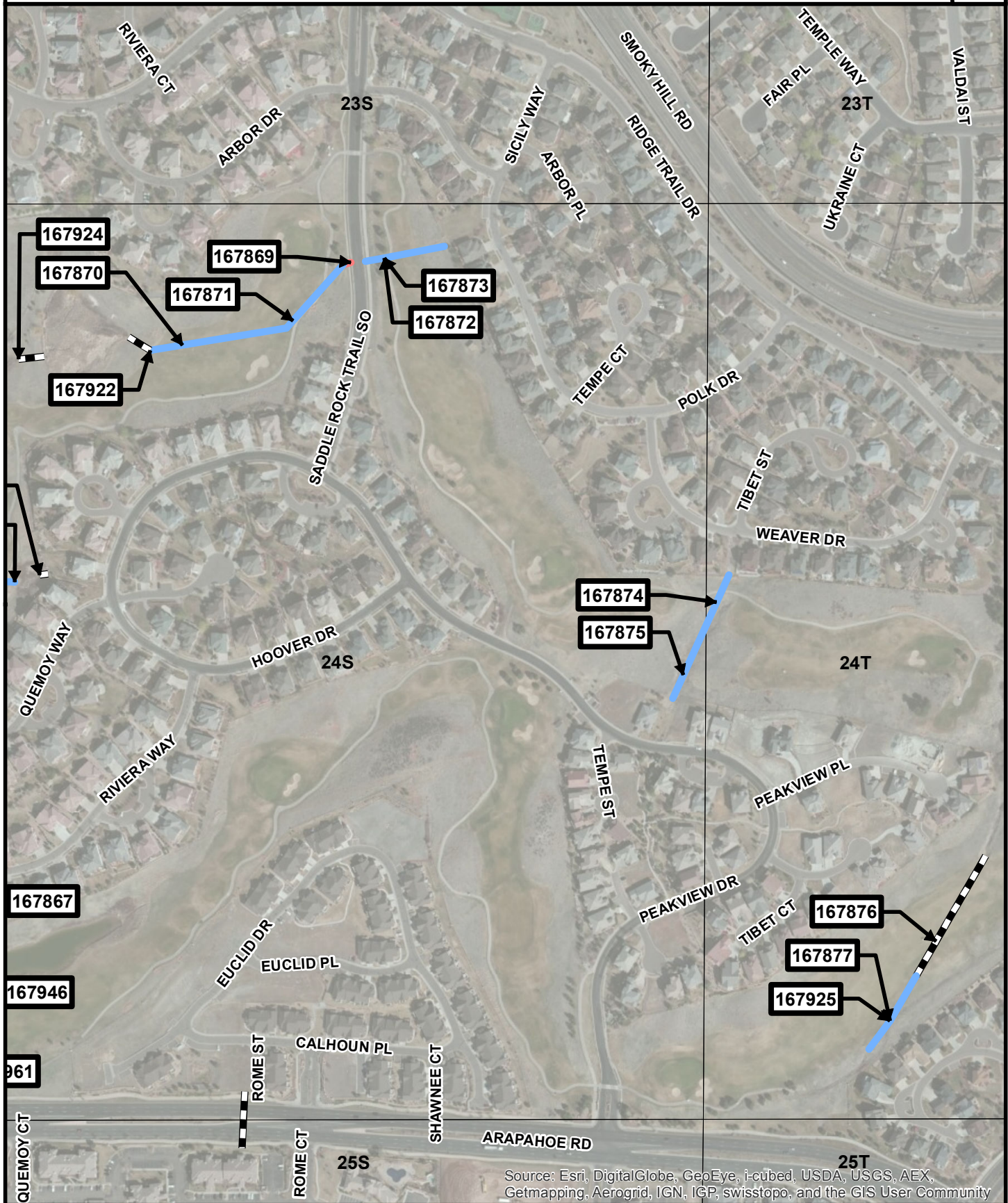


# Capital Improvements Program Project: 24S-2

City of Aurora, Colorado  
Stormwater CMP Assessment

City of Aurora Proj. No. 1090  
Wilson & Company Proj. No. 13-600-431-00  
May 2014

Figure 5.7.AJ



<b>WILSON &amp; COMPANY</b> ENGINEERS & ARCHITECTS	Immediate Action	Fair	Not Accessible	0 250 500 1,000 Fee	
	Poor	Good	Map Grid		